
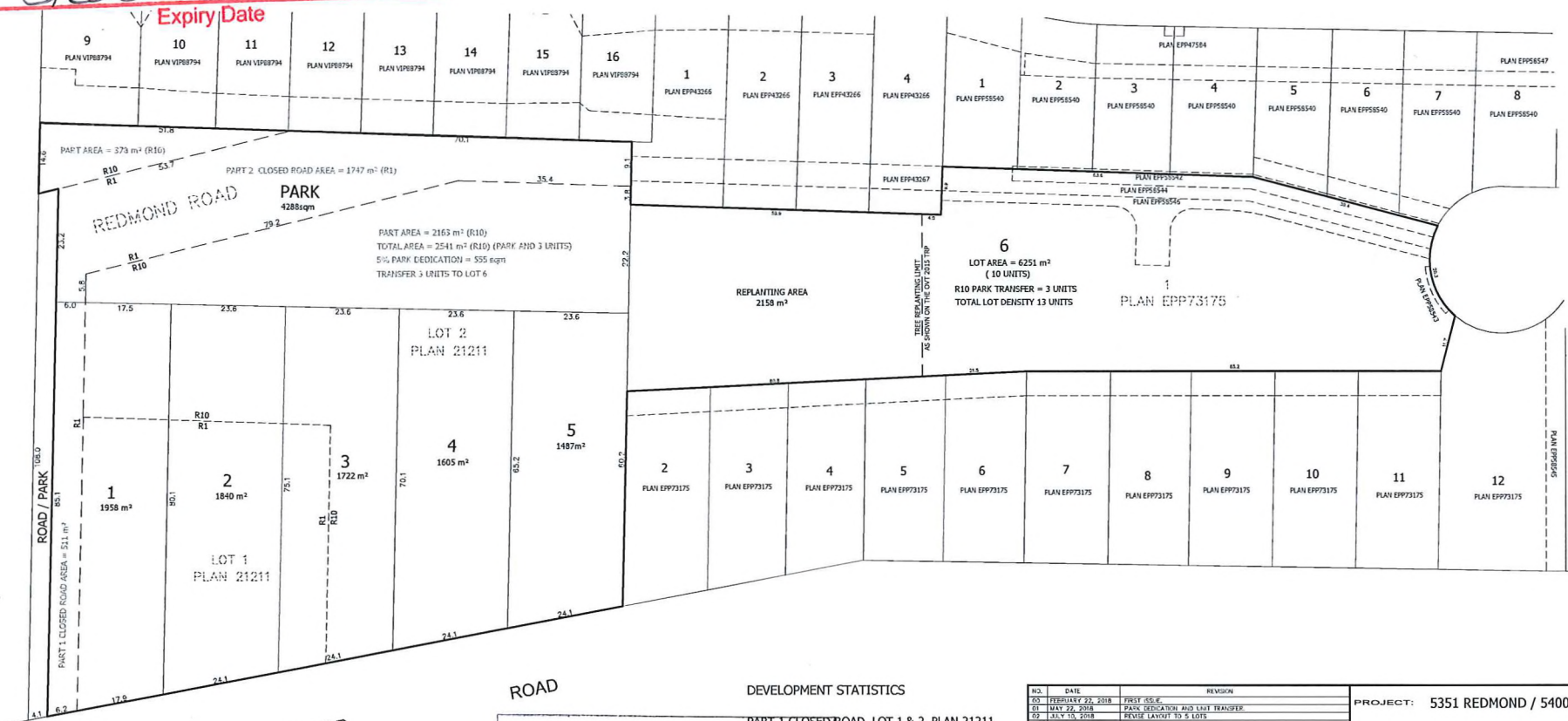
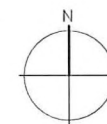


# SCHEDULE "A"

## CITY OF NANAIMO PRELIMINARY LAYOUT ACCEPTANCE

Date Jan 11/19 Approved By   
2020-JAN-11



DEBAR ROAD

DEVELOPMENT STATISTICS

PART 1 CLOSED ROAD, LOT 1 & 2, PLAN 21211  
 DEVELOPMENT SITE AREA = 11108 sqm  
 5% PARK DEDICATION = 555 sqm  
 TRANSFER AREA = 1875sqm - 3 UNITS

**RECEIVED**

AUG 13 2018  
 30601275  
 CITY OF NANAIMO  
 SUBDIVISION

NO.	DATE	REVISION
01	FEBRUARY 22, 2018	FIRST ISSUE
02	MAY 22, 2018	PARK DEDICATION AND LOT TRANSFER
03	JAN 10, 2019	REVISE LAYOUT TO 5 LOTS

PROJECT:	5351 REDMOND / 5400 DEWAR
CLIENT:	WINDLEY DEVELOPMENTS LTD. & HOWLER DEVELOPMENTS LTD.
DRAWING:	PRELIMINARY LAYOUT APPROVAL
DATE:	FEB 22/18
SCALE:	1:400
DRAWN:	CH
FILE:	16095-4 PLA
SHEET:	1 OF 1

**WILLIAMSON & ASSOCIATES**  
 PROFESSIONAL SURVEYORS  
 3055 BRIDGES ROAD NANAIMO B.C. V9T 4B3  
 PHONE: (250) 756-7715 FACSIMILE: (250) 756-7724  
 EMAIL: WAF@WILLIAMSON.SURVEYORS.BC.CA