

**B.C. Land Surveyor's Building Location Certificate on:**

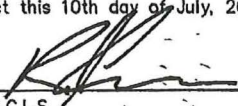
Lot 2, District Lot 50,  
Wellington District, Plan VIP88206.  
P.I.D. 028-302-257

Civic Address: 5336 Cascara Drive

This document was prepared for municipal and mortgage purposes  
and is for the exclusive use of our client, George Datoff & Sons.

This document shows the relative location of the surveyed structures  
and features with respect to the boundaries of the parcel described above.  
This document shall not be used to define property lines or property corners.

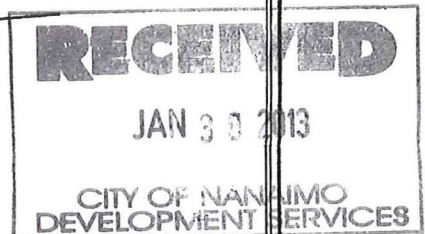
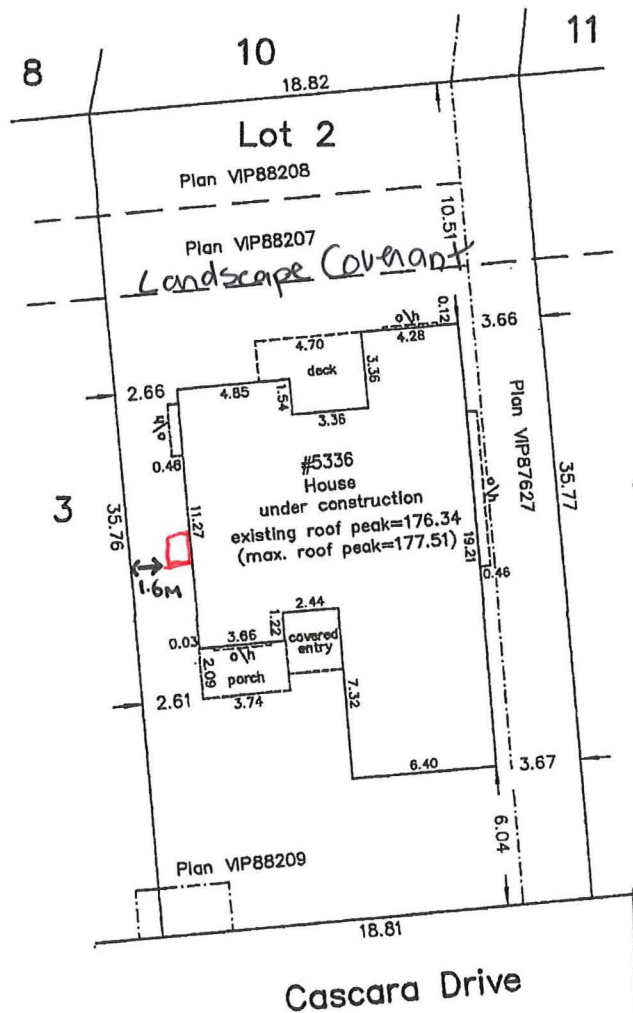
Certified correct this 10th day of July, 2012.

  
R. J. Turner, B.C.L.S.

(This document is not valid unless originally signed and sealed.)

Scale 1:250

Distances shown are in metres.



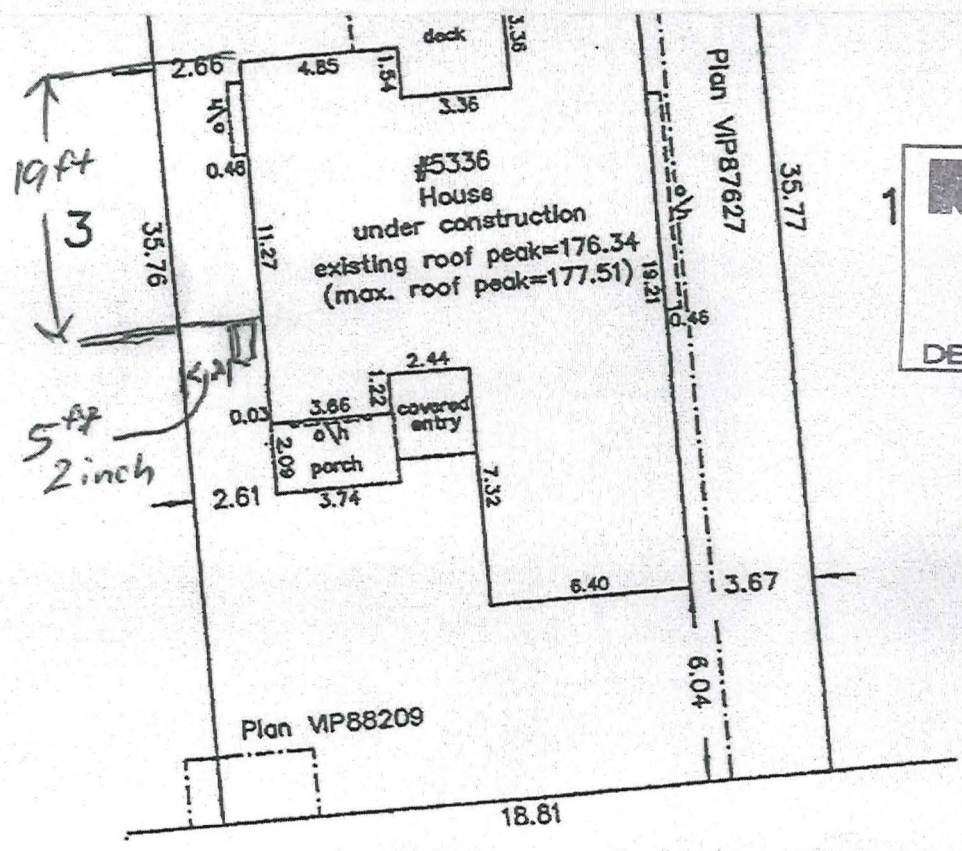
Turner Land Surveying Inc  
605 Cormox Road  
Nanaimo, B.C.  
V9R 3J4  
250-753-9778  
File: 12-019-LOT2-CRT

© All rights reserved. No person may copy,  
reproduce, transmit or alter this document in  
whole or in part without the consent of the signatory.

Heat pump is spaced 1ft from house.

Heat pump is 5'2" from fence

it is 19ft to the back of the house



**RECEIVED**  
JAN 30 2013  
CITY OF NANAIMO  
DEVELOPMENT SERVICES

Turner Land Surveying Inc  
605 Comox Road  
Nanaimo, B.C.  
V9R 3J4  
250-753-9778  
File: 12-019-LOT2-CRT

© All rights reserved. No person may copy, reproduce, transmit or alter this document in whole or in part without the consent of the signatory.