



**NOTICE OF TEMPORARY ROAD CLOSURE**  
***Monday, April 9, 2018 12:00 pm – 7:00 pm***  
***Wednesday May 16, 2018 7:00 am – 5:00 pm***

In order to assist in the safe movement of pedestrians and motorists on City streets during the upcoming Cruise Ship arrival, temporary street closures and limited parking will be in effect at the following locations: **(SEE DETAILED MAP BELOW)**

**ESPLANADE ST (between Front St and Crace St)**

Northbound lane partial closure for pedestrian access  
No Parking on the East side

**ESPLANADE ST (between Crace St and Finlayson St)**

Full closure - Local traffic only

Barricades, signs, and cones will be erected at intersecting streets and closure areas and will be strictly enforced during this temporary street and lane closure.

Please contact Yong Zhang, Engineering Traffic Technologist @ (250) 754 4251 with any inquiries.





***Thank you for your cooperation in helping to make this a safe and successful event!***

# CRUISE SHIP TRAFFIC CONTROL AND STREET CLOSURES

April 9, 2018  
12:00 pm to 7:00 pm

May 16, 2018  
7:00 am to 5:00 pm

## LEGEND

-  CLOSURE AREA
-  BARRICADE
-  TCP
-  TRAFFIC CONE

