

NOTICE OF SPECIAL EVENT

EVENT: **Sail Past on Wheels Fun Parade**

DATE: 2025-Jul-26 (Saturday)

TIME: 10:30 am – 12:30 pm (Parade)
 8:30 am - 12:30 pm (including set up & clean up)

LOCATION: Albert Street, Commercial Street, Church Street, Front
 Street, Comox Road (& surrounding streets)

SEE MAP BELOW

Comments:

City of Nanaimo
Quynh Nguyen - 250-755-4460 ext 4391

City of Nanaimo
Job location: Front St - Church St - Commercial St - Albert St
Closure description: Road Closures - Local Traffic only & WB Curb Lane Closure
Job description: Special Event - Bathtub Parade
Tentative date and hours: TBD
Traffic Plan based on a 50 km/h speed zone
Traffic specifications based on the Traffic Management Manual for Work on Roadways 2020

Notes:

- Plan was prepared in accordance with MoTi TMM 2020.
- Client has been notified of the WorkSafe OHS Part 18 amendment & it is their responsibility to ensure site compliance.
- The plan will be reviewed if there are any changes to the findings of risk assessment (provided), or after one year.
- Should the escape route illustrated become no longer viable, the traffic control officer is to note change in position on FLRA.
- Implementation of the closure to follow the process outlined in the Brief Duration Safety Separation Procedure.
- Advanced Warning Sign distances may be shortened due to urban block length.
- 3.5m lane width to be maintained.
- TCP to assist vehicles and pedestrians as needed.
- TCP to identify & illustrate escape route once on site.
- BC Transit to be notified of the impact to bus route & bus stop closures.
- Staging area on Albert St between Pridmore St and Cavan St to be fully closed at 8am and to open when the parade participants are clear out of the staging area.
- Other areas to be closed to traffic, to the end of the parade at 12pm.

1

Cyan hatched area depicts TCPr location and escape route. Photo above depicts TCPr location and escape route

2

Cyan hatched area depicts TCPr location and escape route. Photo above depicts TCPr location and escape route

- Arrow #C-053
- Barricade
- Bollard
- 🚌 Bus Stop
- Construction Ahead #C-018-1A
- Detour #C-006-L
- 📏 Dispersal Area
- Flagger #C-001-1
- 🚧 Front St Closed - Custom Sign
- 🚧 Front St Closed at Anchor Way - Custom Sign
- 🚧 High Level Wind Device
- High Visibility Flag Target
- 🚧 Local Traffic Only #R-012-T
- Merge #C-130-R
- 🚫 No Left Turn #R-015-L
- 🚫 No Right Turn #R-015-R
- Parade Route
- Prepare To Stop #C-029
- 🚧 R-016-1L R-016-1L
- 🚧 R-016-1R R-016-1R
- 🚧 RCMP
- 🚧 Road Closed #R-012
- Road Closed Ahead #C-030- 6A
- Road Closed Ahead Parade in Progress - Custom Sign
- Road Closed at Church St - Custom Sign
- Staging Area
- 🚧 TCPr
- 🚧 TCPr Escape Route
- 🚧 Tripod Stand

MATCHLINE 1

Date: July 7, 2023 Author: Marley Futerko 604-444-3732 Ext. 337 BCCSA#1080619 Project: 541223
The Universal Group: 3770 195A St Langley, BC V1M 2K7 Office: 604-444-3799 Fig: 19.2 / 8.6
Dwg: 001B

Comments:

City of Nanaimo
Quynh Nguyen - 250-755-4460 ext 4391




City of Nanaimo
Job location: Front St - Church St - Commercial St - Albert St
Closure description: Road Closures - Local Traffic only & WB Curb Lane Closure
Job description: Special Event - Bathub Parade
Tentative date and hours: TBD
Traffic Plan based on a 50 km/h speed zone
Traffic specifications based on the Traffic Management Manual for Work on Roadways 2020

Notes:


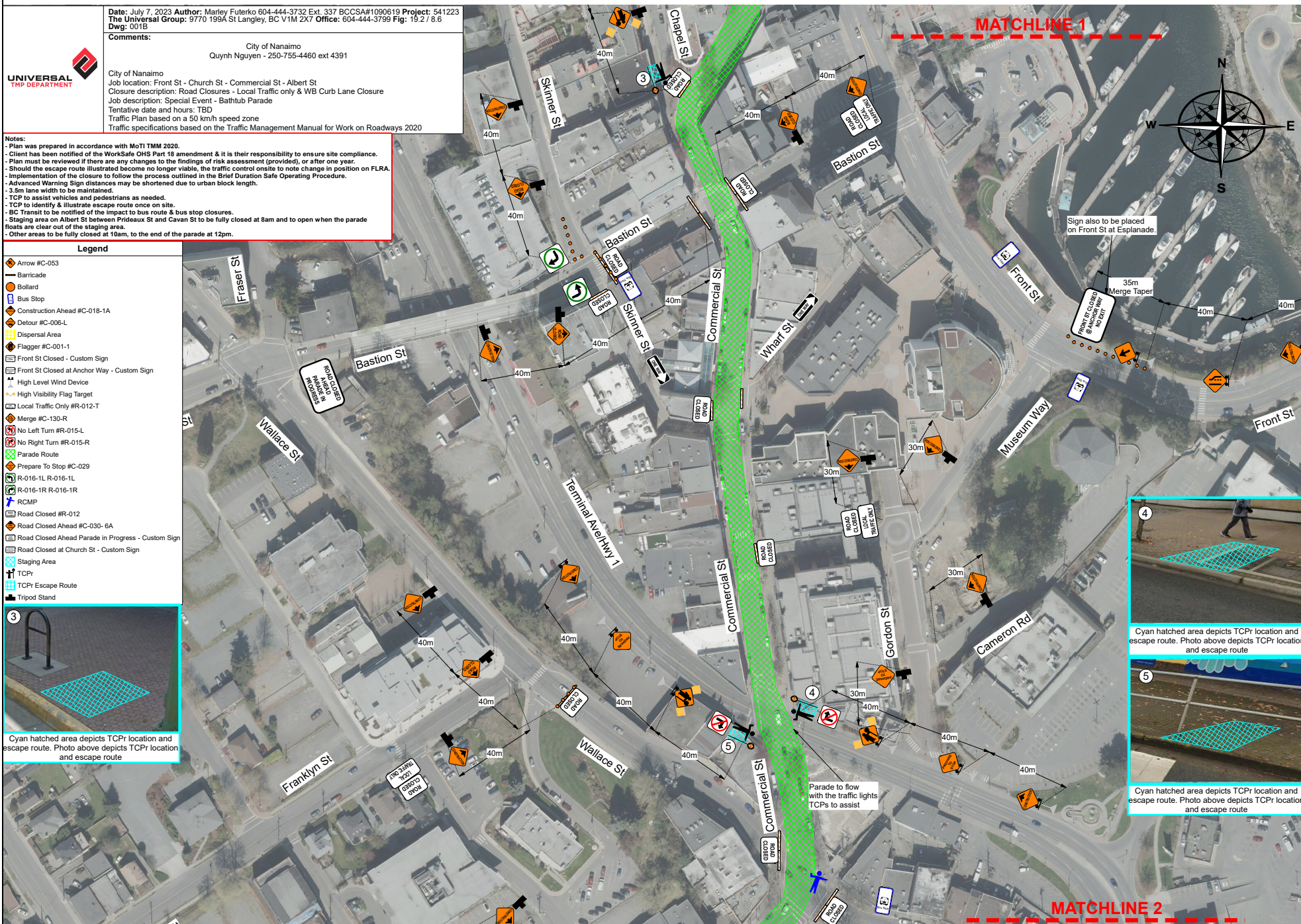
- Plan was prepared in accordance with MoTI TMM 2020.
- Client has been notified of the WorkSafe OHS Part 18 amendment & it is their responsibility to ensure site compliance.
- Plan must be reviewed if there are any changes to the findings of risk assessment (provided), or after one year.
- Should the escape route illustrated become no longer viable, the traffic control onsite to note change in position on FLRA.
- Implementation of the closure to follow the process outlined in the Brief Duration Safe Operating Procedure.
- Advanced Warning Sign distances may be shortened due to urban block length.
- 3.5m lane width to be maintained.
- TCP to assist vehicles and pedestrians as needed.
- TCP to identify & illustrate escape route once on site.
- BC Transit to be notified of the impact to bus route & bus stop closures.
- Staging area on Albert St between Pridoux St and Cavan St to be fully closed at 8am and to open when the parade floats are clear out of the staging area.
- Other areas to be fully closed at 10am, to the end of the parade at 12pm.

Legend


- Arrow #C-053
- Barricade
- Bollard
- Bus Stop
- Construction Ahead #C-018-1A
- Detour #C-006-L
- Dispersal Area
- Flagger #C-001-1
- Front St Closed - Custom Sign
- Front St Closed at Anchor Way - Custom Sign
- High Level Wind Device
- High Visibility Flag Target
- Local Traffic Only #R-012-T
- Merge #C-130-R
- No Left Turn #R-015-L
- No Right Turn #R-015-R
- Parade Route
- Prepare to Stop #C-029
- R-016-1L R-016-1L
- R-016-1R R-016-1R
- RCMP
- Road Closed #R-012
- Road Closed Ahead #C-030- 6A
- Road Closed Ahead Parade in Progress - Custom Sign
- Road Closed at Church St - Custom Sign
- Staging Area
- TCP
- TCP Escape Route
- Tripod Stand



Cyan hatched area depicts TCP location and escape route. Photo above depicts TCP location and escape route



Cyan hatched area depicts TCP location and escape route. Photo above depicts TCP location and escape route



Cyan hatched area depicts TCP location and escape route. Photo above depicts TCP location and escape route

