











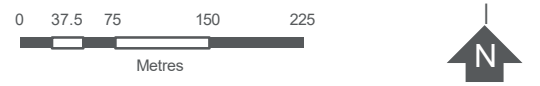
Hospital Area Plan Parking Study

**Proposed
Parking Restrictions
Phase 1.0**

-  Hospital Area Plan - Parking Study Area
-  2 hour parking (8AM to 5PM)
-  2 hour parking with Resident Permit Exempt (8AM to 5PM)
-  Pay Parking (Current Downtown Rates - 8AM to 5PM)
-  Maintain Existing Restrictions
-  Unrestricted
-  New Parkade – 150 spaces (\$5.00 per day) (est. 2019)
-  30 Number of Parking Stalls



The accuracy & completeness of information shown on this drawing is not guaranteed. It will be the responsibility of the user of the information shown on this drawing to locate & establish the precise location of all existing information whether shown or not.



Coordinate System: NAD 1983 UTM Zone 10N
Scale: 1:6,000

Data Sources: Data provided by the City of Nanaimo, 2016-17.

Project #: 1296.0054.01
Author: LP
Checked: SH
Status: **~ DRAFT ~**
Revision: A
Date: 2018 / 5 / 25



FIGURE 6.1

U:\Projects_V\1296\0054\01\Design\GIS\Projects\MapX\Current\MapX\Hospital Area Plan Parking Study - Proposed Parking Restrictions - Phase 1 - 11x17 - Rev B.mxd Last updated by jput on May 25, 2018 at 9:34:26 AM