

PART 16 – COMPREHENSIVE DEVELOPMENT ZONES

16.1 COMPREHENSIVE DEVELOPMENT DISTRICT ZONE ONE (CD1)

This zone provides for medium density multiple dwellings and seniors' congregate housing.

16.1.2. PERMITTED USES

Permitted uses shall be those allowed in the applicable Development Plan referred to in Subsection 16.1.6 of this Bylaw.

16.1.3. SITE DEVELOPMENT

All site development, buildings, and structures shall comply with the density, lot coverage, yard setbacks, building siting, height, and parking, as designated in the applicable Comprehensive Development Plan referred to in Subsection 16.1.6 of this Bylaw.

16.1.4. SCREENING AND LANDSCAPING

All landscaping and screening shall be completed in compliance with Part 17 of this Bylaw.

16.1.5.. HEIGHT AND FENCES

The height of a fence shall not exceed 1.8m in any yard.

16.1.6. PLANS

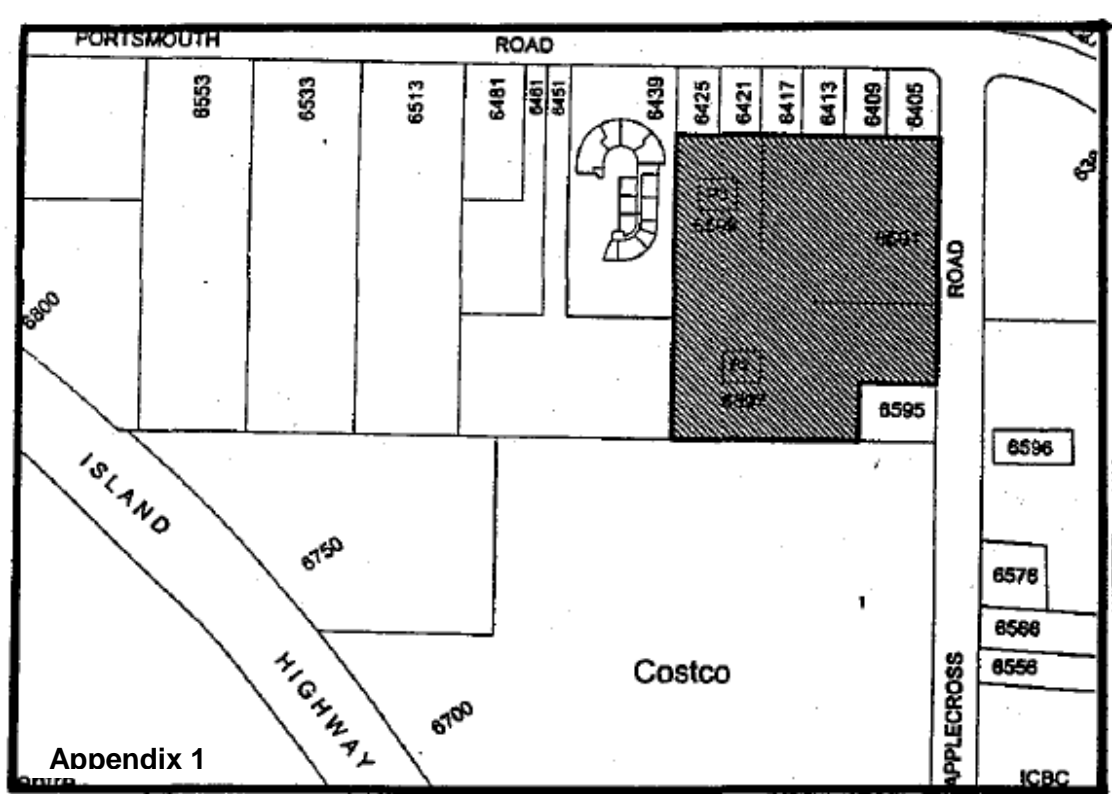
The Development Plan entitled "Woodgrove Pines Comprehensive Development Plan", as included below, is deemed to be enacted to and form part of this Bylaw and any development on the lands zoned Comprehensive Development District No. 1, shall be in conformity with the Woodgrove Pines Comprehensive Development Plan.

THE WOODGROVE PINES COMPREHENSIVE DEVELOPMENT PLAN

The Woodgrove Pines Comprehensive Development Plan is the Comprehensive Development Plan referred to in Section 16.1.6 of this Bylaw.

The Comprehensive Development Plan (“CD Plan”)

The use of land shown in heavy outline on Appendix 1 and of all buildings, structures, and uses zoned Woodgrove Pines Comprehensive Development Zone One in the City of Nanaimo “ZONING BYLAW 2011 NO. 4500” shall be governed by this Comprehensive Development Plan.



1. This CD Plan has been created to ensure the orderly development of Woodgrove Pines, as prescribed by this Bylaw and includes Appendix 1 and 2.
2. Development will be permitted in this area only in accordance with this CD Plan.
3. The use of the land shall be limited to the following as noted on Appendix 2:
 - Buildings A, B, C - Multiple Family Dwelling
 - Building D - Seniors' Congregate Housing



16.2 COMPREHENSIVE DEVELOPMENT DISTRICT ZONE TWO (CD2)

The intent of this zone is to provide for an integrated community consisting of multiple family residential uses, office and limited commercial uses. Emphasis is placed on creating an environment conducive to housing that complements the existing neighbourhood through comprehensive site planning.

16.2.1 PERMITTED USES

Permitted uses shall be as set out in the development plan as included in Subsection 16.2.7 of this Bylaw.

16.2.2 DENSITY

Maximum floor area ratio shall not exceed 0.55.

16.2.3 YARD REQUIREMENTS

Yard requirements are as set out in the development plan included in Subsection 16.2.7 of this Bylaw.

16.2.4 HEIGHT OF BUILDINGS

The height of a building shall not exceed 11.0m above average finished grade.

16.2.5 SCREENING AND LANDSCAPING

16.2.5.1 All mechanical, electrical or other service equipment located outside or on the roof of a building shall be screened from adjacent properties and streets by ornamental structures, landscaping, or other means.

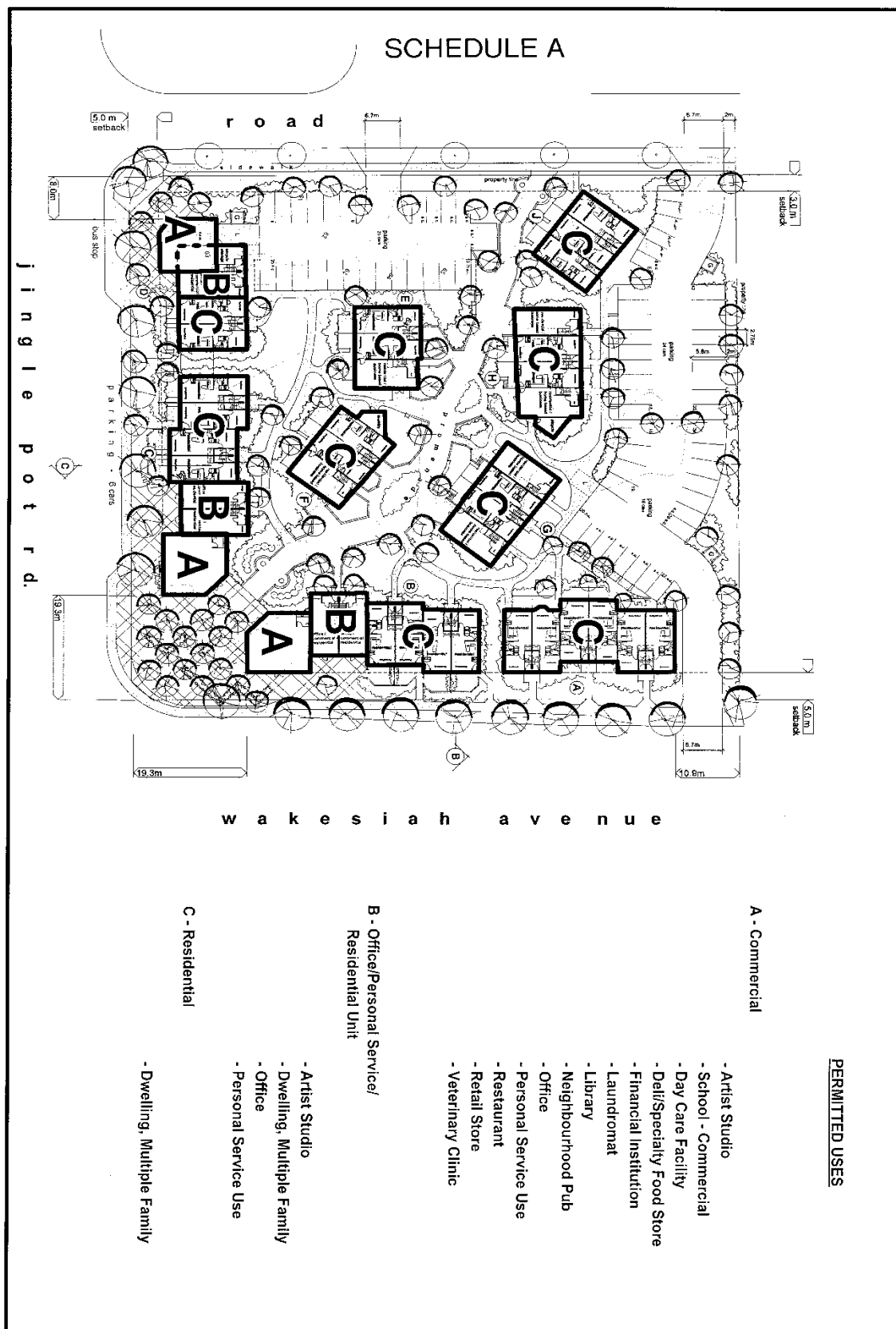
16.2.5.2 Where the CD2 Zone abuts a street or a residential zone, screening and landscaping shall be provided in accordance with Part 17 of this Bylaw.
(4500.073; 2015-MAR-16)

16.2.6 PARKING

Parking shall be provided as set out in the development plan as included in Subsection 16.2.7 of this Bylaw.

16.2.7 PLANS

Within the CD2 Zone, the lands shall be developed in general accordance with the plans as shown as follows:



16.3 COMPREHENSIVE DEVELOPMENT DISTRICT ZONE THREE (CD3)

Deleted (4500.003 – 2011-OCT-03)

16.4 COMPREHENSIVE DEVELOPMENT DISTRICT ZONE FOUR (CD4)

The intent of this zone is to provide for low density multiple family development.

16.4.1 PERMITTED USES

Multiple Family Dwellings

16.4.2 DENSITY

Maximum Floor Area Ratio shall not exceed 0.75.

16.4.3 YARD REQUIREMENTS

Yard Requirements are set out in Subsection 16.4.7 of this Bylaw.

16.4.4 HEIGHT OF BUILDINGS

The height of a building shall not exceed 11m above average natural grade.

16.4.5 SCREENING AND LANDSCAPING

16.4.5.1 All mechanical, electrical or other service equipment located outside or on the roof of a building shall be screened from adjacent properties and streets by ornamental structures, landscaping or other means.

16.4.5.2 All outdoor storage and refuse receptacle areas shall be screened from adjacent properties.

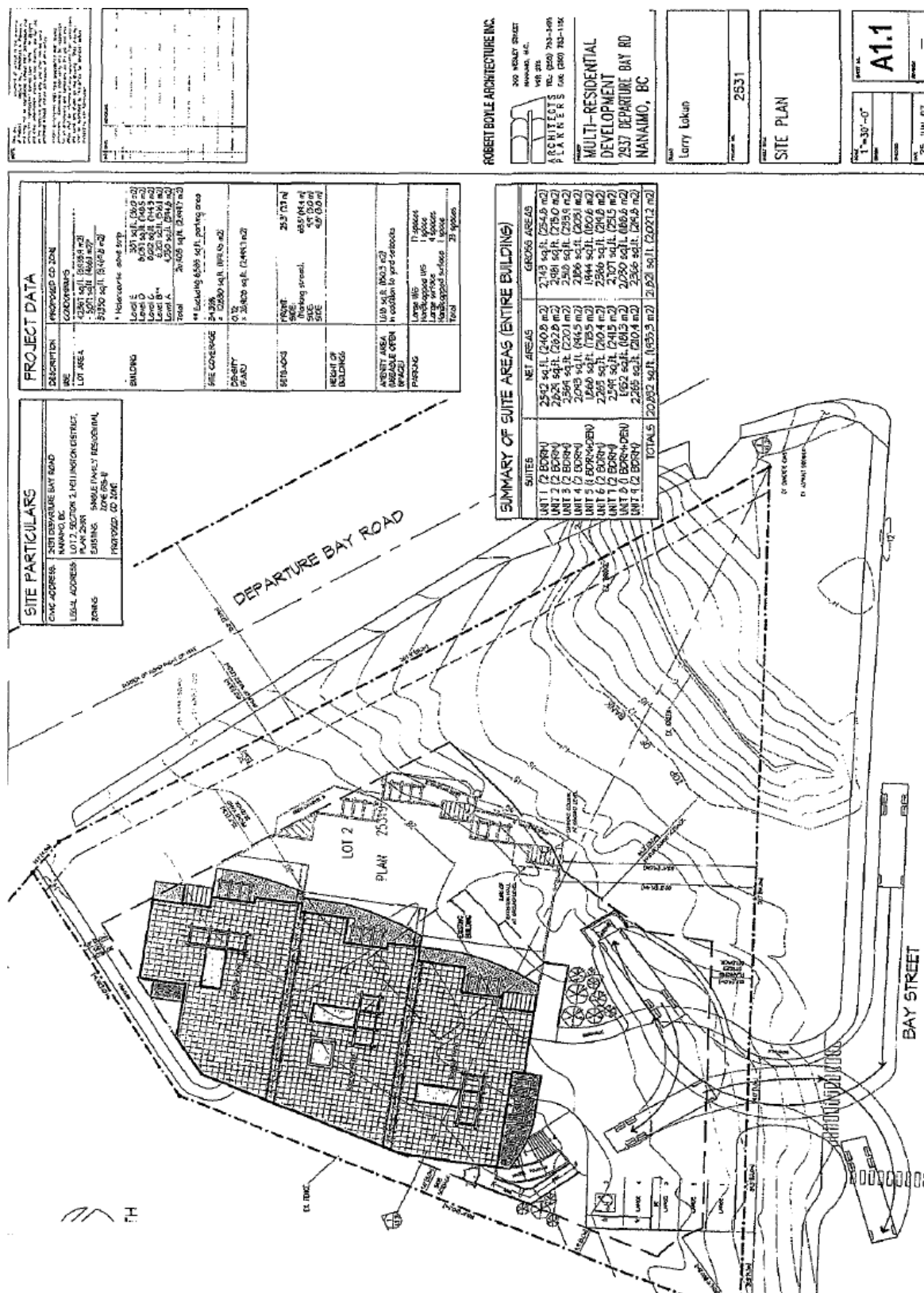
16.4.5.3 Screening and landscaping shall be provided in accordance with the requirements of Part 17 of this Bylaw.

16.4.6 PARKING

Parking shall be provided as per the Plans included within Subsection 16.4.7 of this Bylaw.

PLANS

Within the CD4 Zone, the lands shall be developed substantially in accordance with the following plans:



16.5 COMPREHENSIVE DEVELOPMENT DISTRICT ZONE FIVE (CD5)
(4500.005; 2011-NOV-14)

The intent of this zone is to provide for mixed use, commercial and multi-family development within the Corridor designation.

16.5.1 PERMITTED USES

Permitted uses shall be as set out in the plans included within Subsection 16.5.7 of this Bylaw.

16.5.2 DENSITY

Density shall be as set out in the regulations of Part 9 – Corridor (Mixed Use Corridor Zone (COR2) – Corridor), Subsection 9.3. **(4500.092; 2016-FEB-01)**

16.5.3 LOT SIZE AND DIMENSIONS

Lot size and dimensions shall be as set out in the plans included within Subsection 16.5.7 of this Bylaw.

16.5.4 YARD REQUIREMENTS

Yard requirements shall be as set out in the plans included within Subsection 16.5.7 of this Bylaw.

16.5.5 LOCATION OF PARKING AREAS

No parking shall be permitted between the front face of a building and Metral Drive or the Island Highway.

16.5.6 SIZE OF BUILDINGS

Size of buildings shall be as set out in the regulations of Part 9 - Corridor Subsection 9.7.

16.5.7 PLANS

Within the CD5 zone, the permitted uses, lot size and dimensions, and yard requirements shall be developed in general accordance with the following plan:

NOTE:
Landscape shown is conceptual only. The landscape plan will build upon natural features of the site and replace habitat using native plant species consistent with an urban forest.

NOTE:
Building footprints are for
informational purposes only.

Boarding and Lodging – see Conditions of Use in 7.2.2
Home Based Business – subject to Part 6

Lot 1	+/-	3729 sq.m
Lot 2	+/-	5747 sq.m
Lot 3	+/-	6197 sq.m
Lot 4	+/-	2788 sq.m
Lot 5	+/-	1557 sq.m

Laundromat

Home Based B

Restaurant

16.6. COMPREHENSIVE DEVELOPMENT DISTRICT ZONE SIX (CD6)

The intent of this zone is to provide land uses and siting requirements that are consistent with the Woodgrove Urban Node which is described as a regional commercial centre with a focus on intensive retail and service uses and medium to high density residential.

16.6.1 PERMITTED USES

Permitted uses shall be as set out in Subsection 16.6.9 of this Bylaw.

16.6.2 CONDITIONS OF USE

Conditions of use shall be as set out in Subsection 16.6.9 of this Bylaw.

16.6.3 DENSITY

Density shall be as set out in Subsection 16.6.9 of this Bylaw.

16.5.4 LOT COVERAGE

Lot coverage shall as set out in Subsection 16.6.9 of this Bylaw.

16.5.5 YARD REQUIREMENTS

Yard Requirements shall as set out in Subsection 16.6.9 of this Bylaw.

16.6.6 HEIGHT OF BUILDINGS

The height of a building shall be as set out in Subsection 16.6.9 of this Bylaw.

16.6.7 SCREENING AND LANDSCAPING

16.6.7.1 Where the CD6 Zone abuts a street or a Residential Zone screening and landscaping shall be provided in accordance with Part 17 of this Bylaw.

16.6.7.2 All mechanical, electrical or other service equipment located outside or on the roof of a building shall be screened from adjacent properties and streets by ornamental structures, landscaping, or other means.

(4500.073; 2015-MAR-16)

16.6.8 PARKING

Parking shall be provided as set out in Subsection 16.6.9 of this Bylaw.

16.6.9 PLANS

Within the CD6 Zone, the lands shall be developed in general accordance with the following plans:

DEVELOPMENT DATA

Permitted Uses:	Artist Studio	Library
	Commercial School	Multiple Family Dwellings
	Day Care Facility	Office
	Deli/Specialty Food Store	Office Medical/Dental
	Dry Cleaners	Personal Service Use
	Financial Institution	Retail Store
	Furniture and Appliance Sales	Social Service Resource Centre
	Laundromat	Veterinary Clinic

Density: 0.65 Floor Area Ratio (FAR)

Lot Coverage: 30%

Yard Requirements: Building siting is generally as shown on the following site plan and the following yard requirements will apply:

Front Yard Minimum Setback: 4.5m

Front Yard Maximum Setback: 7.5m

Side Yard Setback *: 3.0m

Rear Yard Setback: 7.5m

** Note: side yard setback can be reduced to 0.0m along a maximum of 40% of the property boundaries.*

Conditions of Use:

- No parking spaces shall be permitted between the front property line and the front face of Building A.
- Maximum Gross Floor Area (GFA) for non-residential uses is 2430m².

Building Height:

Building	Minimum # of Storeys	Maximum Height
A	2	12.2m
B	2	12.2m
C	2	22.0m

Parking:

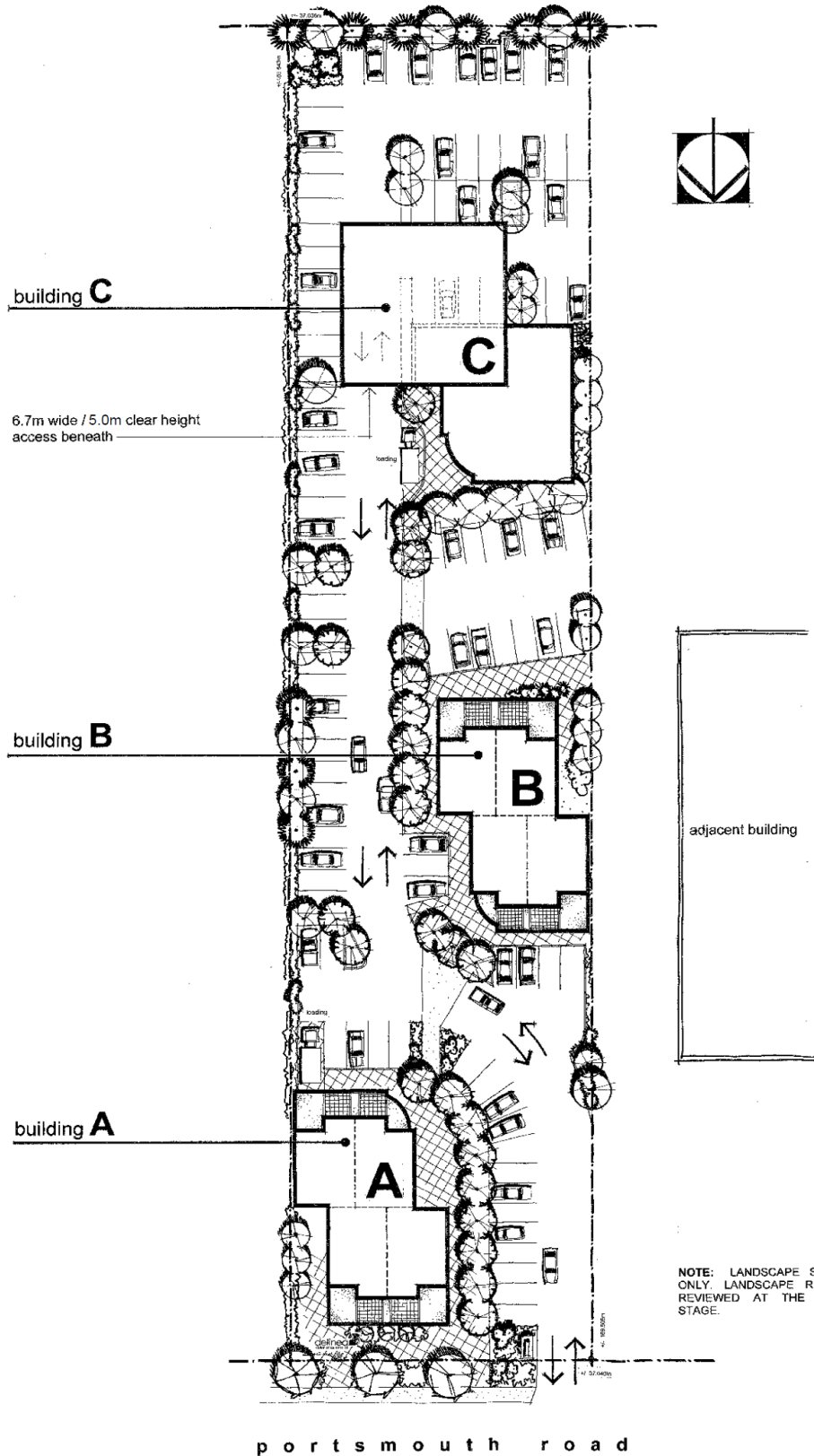
Parking will be required generally as shown on the following site plan and the following parking rates will apply:

Non-Residential: 1 space per 22m² of Gross Floor Area.

Loading Bays: 1 space for Buildings A and B; and 1 space for Building C.

** Note: There is no parking requirement for Multiple Family Dwellings, subject to non-residential uses existing on the lot (i.e. the development must be a mixed- use development). Stand alone residential would require 1.66 spaces per dwelling unit.*

SITE PLAN



16.7. COMPREHENSIVE DEVELOPMENT DISTRICT ZONE SEVEN (CD7)
(4500.001; 2011-OCT-03)

The intent of this zone is to provide for the wide range of businesses and services generally which serve the needs of the community at large.

16.7.1 PERMITTED USES

Accessory Dwelling Unit
Accessory Storage and Accessory Mini Storage
Arcades
Assembly Hall
Automobile Rentals, Sales and Service
Automotive Repair Shop
Bingo Hall
Car Wash
Commercial School
Convention Centre
Court of Law
Cultural Facility
Custom Workshop
Fast Food Restaurant
Financial Institution
Funeral Parlour and Related Facilities
Gasoline Station
Hotel
Laundromat and Dry Cleaner
Library
Liquor Store
Micro-Brewery
Multiple Family Dwelling
Neighbourhood Pub
Parking Lot and Parkade
Office
Personal Care Facility
Printing and Publishing Facility
Public Assembly Use and Entertainment Use
Recreational Facility
Refund Container Recycling Depot
Religious Institution
Repair Shop
Restaurant
Retail Store
Rooming House
Shopping Centre
Single Residential Dwelling
Social Services Resource Centre
Teletheatre Outlet
Tools and Equipment Sales and Rentals
Transportation Terminal
Veterinary Clinics
Wholesale

16.7.2 DENSITY

Where the use is a Multiple Family Dwelling, the maximum Floor Area Ratio shall not exceed 1.50 except where parking spaces are provided beneath a principal building (where the roof of the underground parking is not more than 0.8m above the adjacent finished grade), in which case an amount may be added to the Floor Area Ratio equal to 0.25 multiplied by the percentage of the total parking spaces which are provided underground. The maximum allowable Floor Area Ratio shall only apply to residential uses on the lot.

16.7.3 CONDITIONS OF USE

- 16.7.3.1 Where a mixed-use development is proposed combining both commercial and residential uses, only the commercial uses shall be permitted on the first storey.
- 16.7.3.2 Arcades must be contained within a shopping centre and must be accessible to the public only from the internal hallway or corridor of the shopping centre.
- 16.7.3.3 The sum total of the Gross Floor Area used for micro-breweries shall not exceed 278.7m².
- 16.7.3.4 Refund container recycling depots must be wholly enclosed within a building.
- 16.7.3.5 The Gross Floor Area of a refund container recycling depot shall not exceed 140m².
- 16.7.3.6 Teletheatre outlets shall be contained within a hotel pub or neighbourhood pub as licensed by the Province and shall only be accessible to the public from within the hotel or neighbourhood pub.
- 16.7.3.7 Wholesale uses and custom workshops shall be wholly contained within a building.

16.7.4 LOT AREA

- 16.7.4.1 The minimum lot area shall not be less than 750m², serviced by a community water system, a community sanitary sewer system, and a storm drainage system.
- 16.7.4.2 Notwithstanding Subsection 16.7.4.1, where a lot contains or abuts a watercourse identified in Schedule C, the required leave strip shall not be included in the calculation of minimum lot area.

16.7.5 LOT COVERAGE

The maximum lot coverage permitted is 100%.

16.7.6 YARD REQUIREMENTS

- 16.7.6.1 No front, side or rear yard is required.
- 16.7.6.2 Notwithstanding Subsection 16.7.6.1, where the use is multiple family residential that portion of the building must meet the setbacks as specified within the Medium Density Residential (R8) Zone.
- 16.7.6.3 Notwithstanding Subsection 16.7.6.2, there shall be no obstruction to the line of vision between the established curb level and the first storey of a building within an area bounded by:
 - (a) The intersecting lot lines at a street corner and a line joining points along said lot lines 2.5m from their point of intersection.
 - (b) The intersecting lot lines at a lane intersection and a line joining points along said lot lines 2.5m from their point of intersection. A lane intersection shall include the intersection of a lane with any other lane or with a street.

16.7.7 HEIGHT OF BUILDINGS

- 16.7.7.1 The maximum height allowed shall be determined by multiplying the distance from the centre line of the street upon which the building fronts to the front line of the building by 2.
- 16.7.7.2 Notwithstanding Subsection 16.7.7.1, in the case of a through lot where street widths differ, the maximum height shall be determined by averaging the calculation obtained for each frontage.
- 16.7.7.3 Notwithstanding the foregoing, in the case of a corner lot, or a lot with three or more frontages, the maximum height shall be determined by averaging the calculation obtained for each frontage.

16.7.8 HEIGHT OF FENCES

- 16.7.8.1 The height of a fence shall not exceed 1.2m in a front yard.
- 16.7.8.2 The height of a fence shall not exceed 1.8m in any side or rear yard.

16.7.9 SCREENING AND LANDSCAPING

- 16.7.9.1 All mechanical, electrical or other service equipment located outside or on the roof of a building shall be screened from adjacent properties and streets by ornamental structures, landscaping, or other means.
- 16.7.9.2 All outdoor storage receptacle areas shall be screened in accordance with Part 17 of this Bylaw.

**16.8. COMPREHENSIVE DEVELOPMENT DISTRICT ZONE EIGHT (CD8)
(4500.002; 2011-DEC-03) (4500.002; 2011-OCT-)**

The intent of this zone is to permit development of integrated projects including commercial, residential, and other uses as specified in the applicable Comprehensive Development Plan.

16.8.1 PERMITTED USES

Permitted uses shall be those allowed in the applicable Comprehensive Development Plan referred to in Subsection 16.8.3.

16.8.2 PERMITTED SIZE, SITING, SHAPE AND DENSITY

All buildings, structures, and uses shall comply with the size, shape, siting, and density requirements designated on the applicable Comprehensive Development Plan referred to in Subsection 16.8.3.

16.8.3 PLANS

The Comprehensive Development Plan entitled “Northbrook Centre Comprehensive Development Plan” prepared by Raymond Letkeman Architect Inc. and dated 2nd day of May, 1994, on file in the office of the Director of Planning is deemed to be attached to and form part of this Bylaw and any development on the lands zoned Comprehensive Development District Zone Eight shall be in conformity with the Northbrook Centre Comprehensive Development Plan.

**16.8. COMPREHENSIVE DEVELOPMENT DISTRICT ZONE EIGHT (CD8)
(4(4000.074; 1995-JUN-26))**

**NORTHBROOK CENTRE (BROOKS LANDING) COMPREHENSIVE
DEVELOPMENT PLAN**

The Northbrook Centre Comprehensive Development Plan is the Comprehensive Development Plan referred to in Section 7.12.4 of City of Nanaimo "ZONING BYLAW 1993 NO. 4000".

1. The Comprehensive Development Plan ("CD Plan")

The use of land shown in heavy outline on Exhibit 1 and of all buildings, structures, and uses zoned Northbrook Centre Comprehensive Development (the "Northbrook Centre") in the City of Nanaimo "ZONING BYLAW 1993 NO. 4000" shall be governed by this Comprehensive Development Plan ("CD Plan").

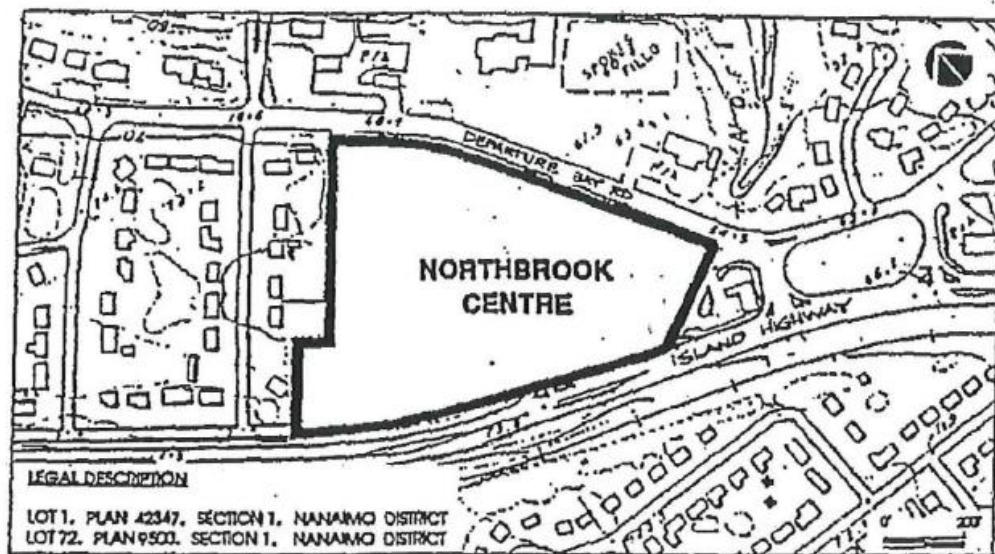


Exhibit 1

2. This CD Plan has been created to ensure the orderly development of Northbrook Centre as prescribed by this Bylaw and includes Exhibits 1 to 15 inclusive.
3. Development will be permitted in this area only in accordance with this CD Plan.
4. If the amenities set out in Appendix "A" of the CD Plan are provided by the owner, then the density of use of lands within the Northbrook Centre Comprehensive Development Zone may be as set in Exhibit 15 of this CD Plan.
5. If the conditions set out in Appendix "A" of this plan are not met, then the maximum permitted density of development on Site "B" as described in this CD Plan shall be 0.45 FSR and Site "E" shall be 0.45 FSR.
6. Exhibit 2 "Basic Land Use" divides the site into two primary land use areas, one in which multi-family residential uses are permitted and the other in which office and commercial uses are permitted. Commercial uses shall be limited to the following:

Accessory Buildings, subject to Part 5
 Club or Lodge
 Custom Workshops
 Fast Food Restaurants
 Laundromats
 Neighbourhood Pub
 Personal Service Uses
 Production Studio
 Recreation Facilities
 Restaurants
 Retail Stores
 Tools and Equipment
 Sales and Rentals

Artist's Studio
 Commercial School
 Dry Cleaners
 Financial Institutions
 Libraries
 Offices
 Printing and Publishing Facilities
 Public Assembly
 Entertainment Uses
 Repair Shops
 Sign Shops
 Veterinary Clinics
 Liquor Store (4500.088; 2016-JAN-25)

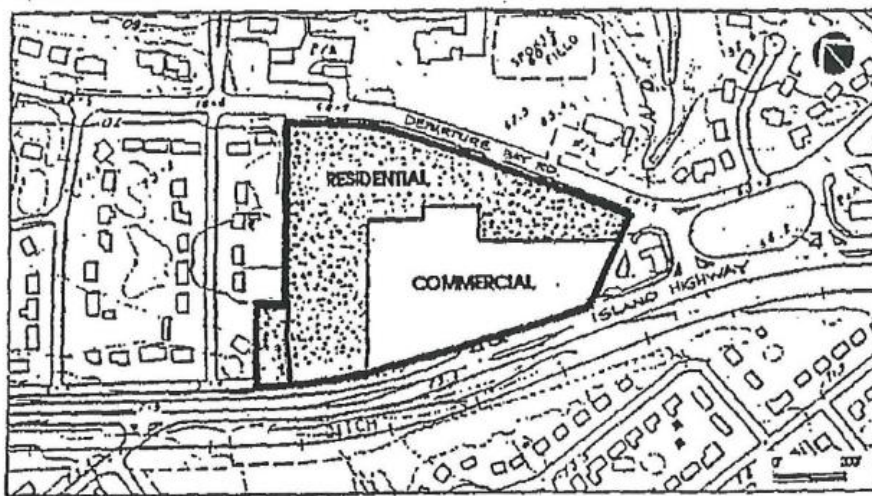


Exhibit 2

7. Exhibit 3 “Concept Plan” illustrates how Northbrook Centre is intended to be a mixed-use development comprised of three high and medium rise residential areas where surrounded by broken line, adjoining and connected to a low rise local “Village” shopping centre with a low rise office component and with well landscaped open areas between buildings.

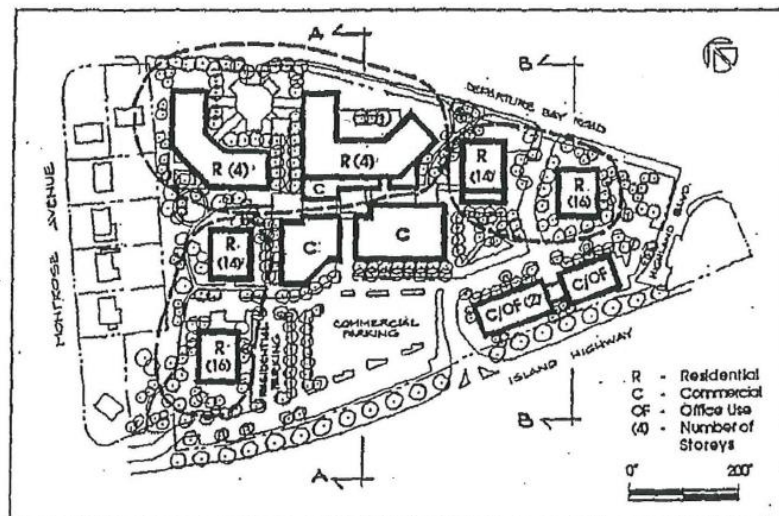


Exhibit 3

8. Exhibit 4 "Concept Sections and Elevations" illustrates the concept of the three high and medium rise residential enclaves described in Exhibit 3 in the vertical dimension and the height requirements. The height of the residential towers will not exceed a maximum height of 150'-0" and will vary between 14 and 16 storeys. Height restrictions imposed in this zone on buildings do not apply to peaked roofs, towers, turrets, or other architectural features which do not contain habitable living space or other space intended for any use or occupancy. Tops of high rise buildings will be designed to create more interesting forms than flat box shapes.

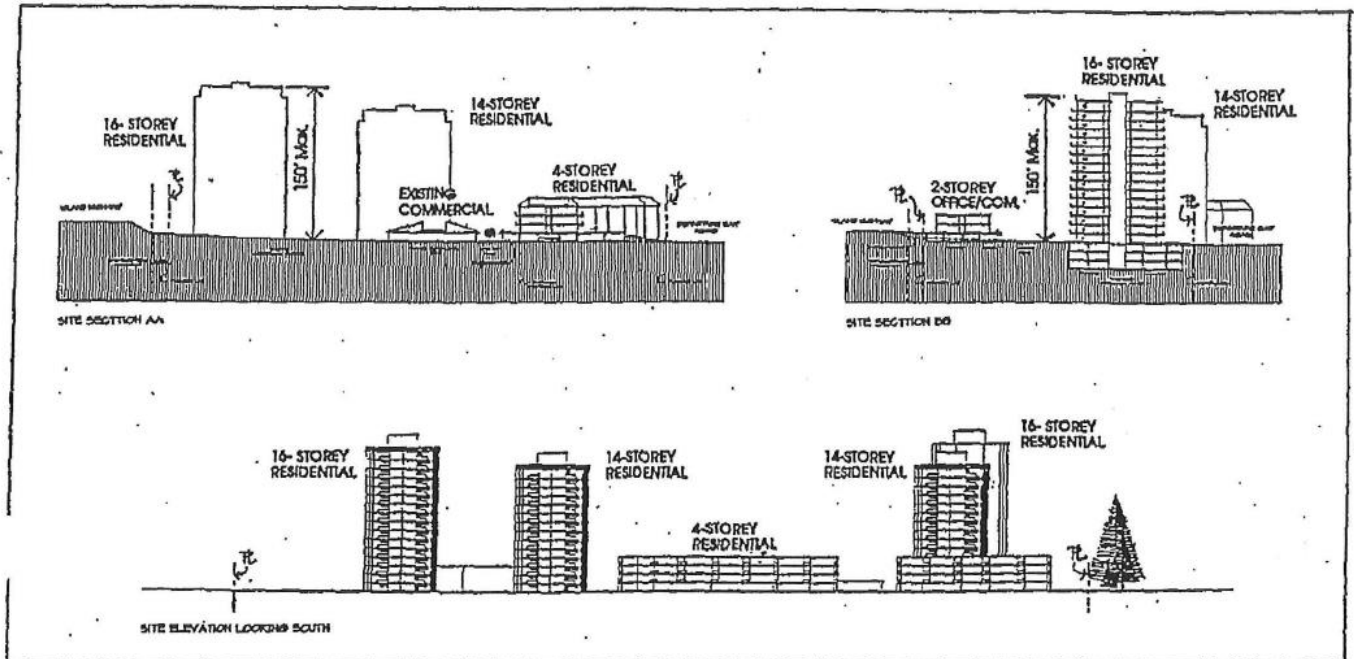


Exhibit 4

9. Exhibit 5 "Site Plan" prescribes the location of land uses, buildings, and car parking areas on the Northbrook Centre site. It also prescribes required minimum distances between buildings and minimum setback distances between buildings, lot line, or other features and maximum building floor plates.

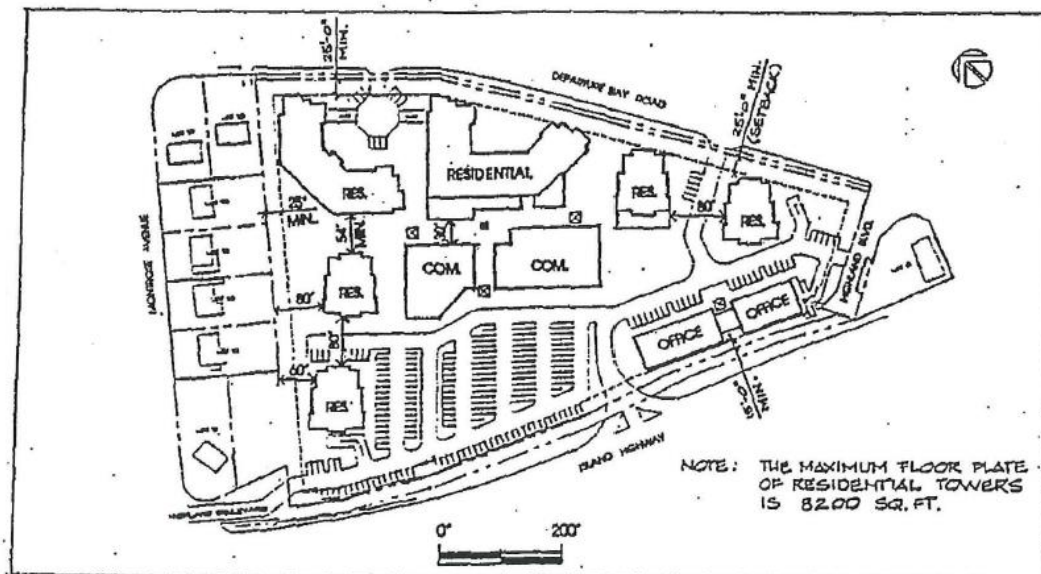


Exhibit 5

10. Exhibit 6 "Neighbourliness" establishes a number of elements of the scheme which are designed to improve the neighbourliness of the concept to adjacent properties and streets and prescribes the type of landscaping and screening necessary to screen the commercial uses of Northbrook Centre from existing residential development along Montrose Avenue.

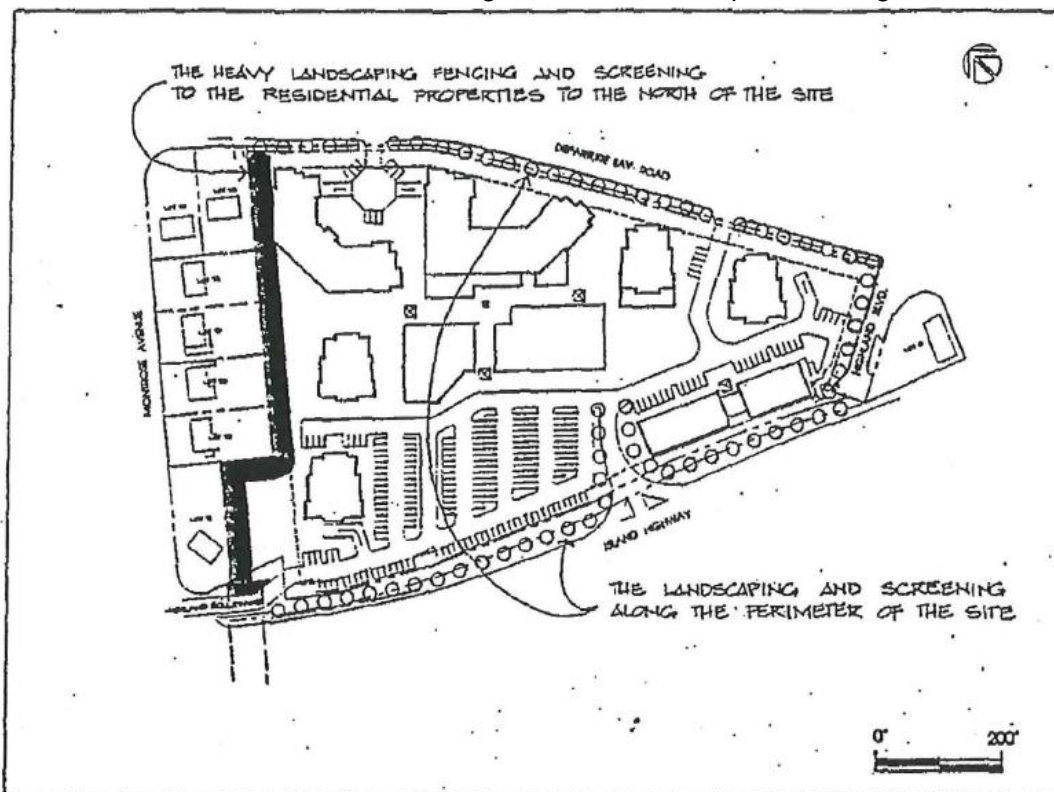


Exhibit 6

11. Exhibit 7 "Vehicle Access" prescribes the location of vehicle access points to Northbrook Centre from adjacent public streets, and access for fire trucks and other emergency vehicles.

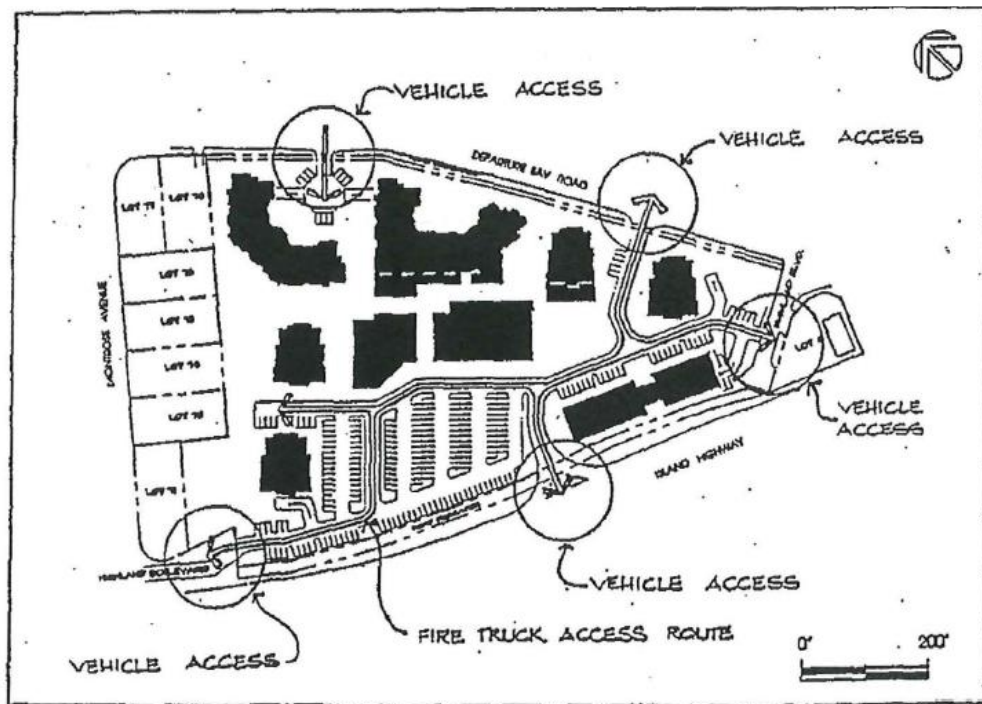


Exhibit 7

12. Exhibit 8 "Pedestrian and Bicycle Access" prescribes the routes to be developed for pedestrian and bicycle access to and within Northbrook Centre.

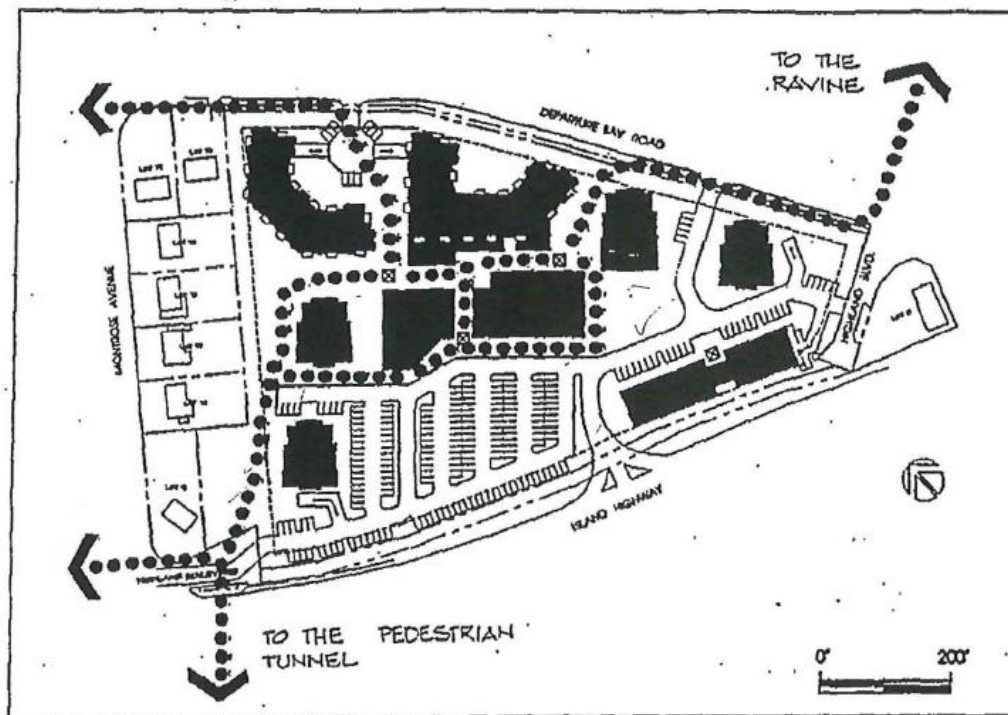


Exhibit 8

13. Exhibit 9 “Phasing Plan” permits Northbrook Centre to be developed in four phases in the sequence marked on Exhibit 9, Phase 1, shown in Exhibit 10 below, will be in the first phase. Exhibits 11 and 12 show the subsequent plans in one potential sequence. However, as long as the complete site is always adequately laid out and landscaped, the phasing may vary, so that phases could occur in any order after Phase 1.

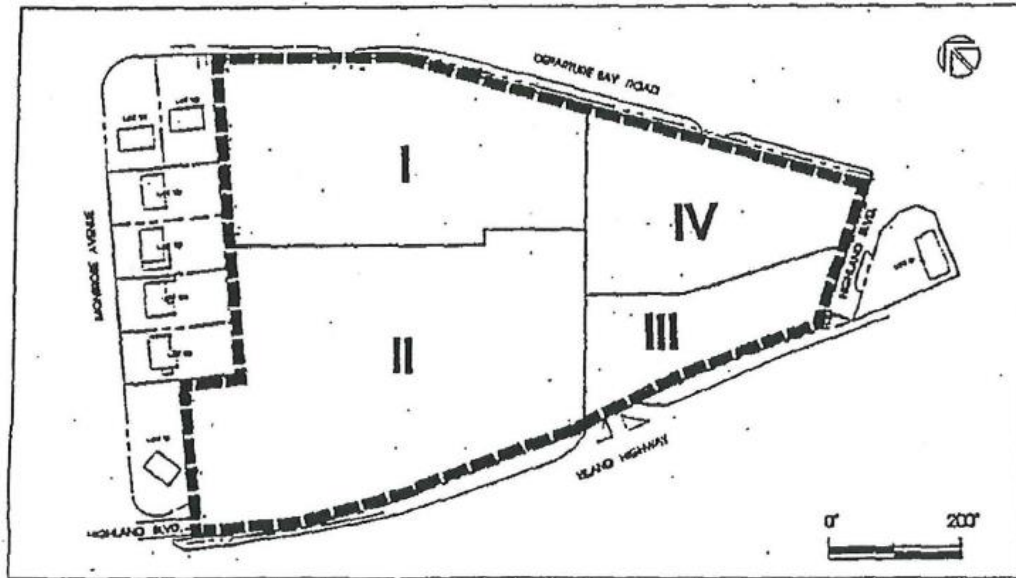


Exhibit 9

14. Exhibit 10 “Phase 1 Concept” shows the whole of the Northbrook Centre as it will appear at the end of the first phase of development.

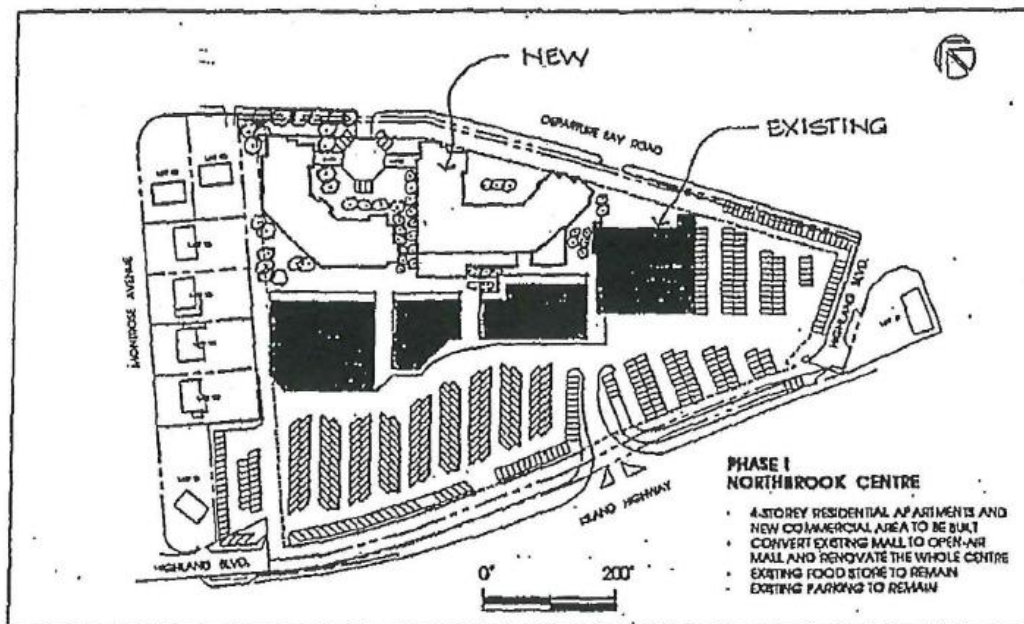


Exhibit 10

15. Exhibit 11 "Phase II Concept" shows the whole of the Northbrook Centre as it will appear at the end of the second phase of development.

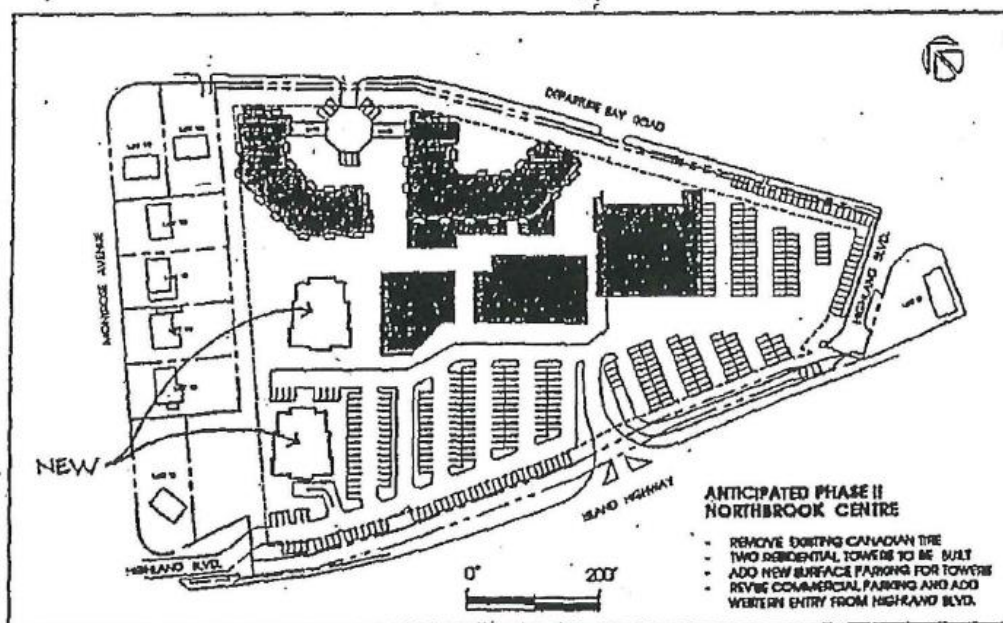


Exhibit 11

16. Exhibit 12 "Phase III Concept" shows the whole of the Northbrook Centre as it will appear at the end of the third phase of development.

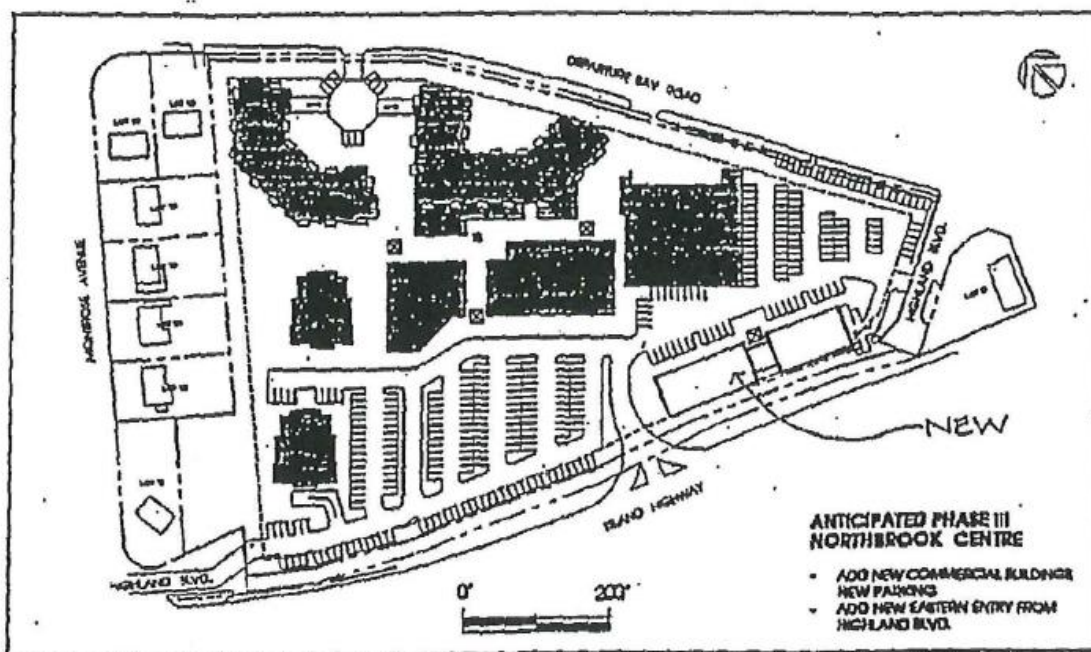


Exhibit 12

17. Exhibit 3 "Concept Plan" shows the complete development. Phase IV development will require removing the existing food store, building the two remaining residential towers and a "Village Green" as well as adding new surface parking for the towers and a new entry from Departure Bay Road.
18. Exhibit 13 "Sound Attenuation" prescribes the noise levels that shall not be exceeded for each component of the residential parts of the development. The noise level shown is

based on the A-weighted 24 hour equivalent (Leg) sound level and will be defined simply as noise levels in decibels.

PORTIONS OF DWELLING UNITS	NOISE LEVEL (Db)
BEDROOMS	3.5
LIVING, DINING & RECREATION ROOMS	4.5
KITCHEN, BATHROOMS, HALLWAYS	4.5
ROOF DECKS, PATIOS & OTHER RESIDENTIAL OPEN SPACES	5.5

Exhibit 13

19. Exhibit 14 "Subdivision" shows how the site may be subdivided into a number of separate parcels having the approximate size and lot lines as shown on Exhibit 14.

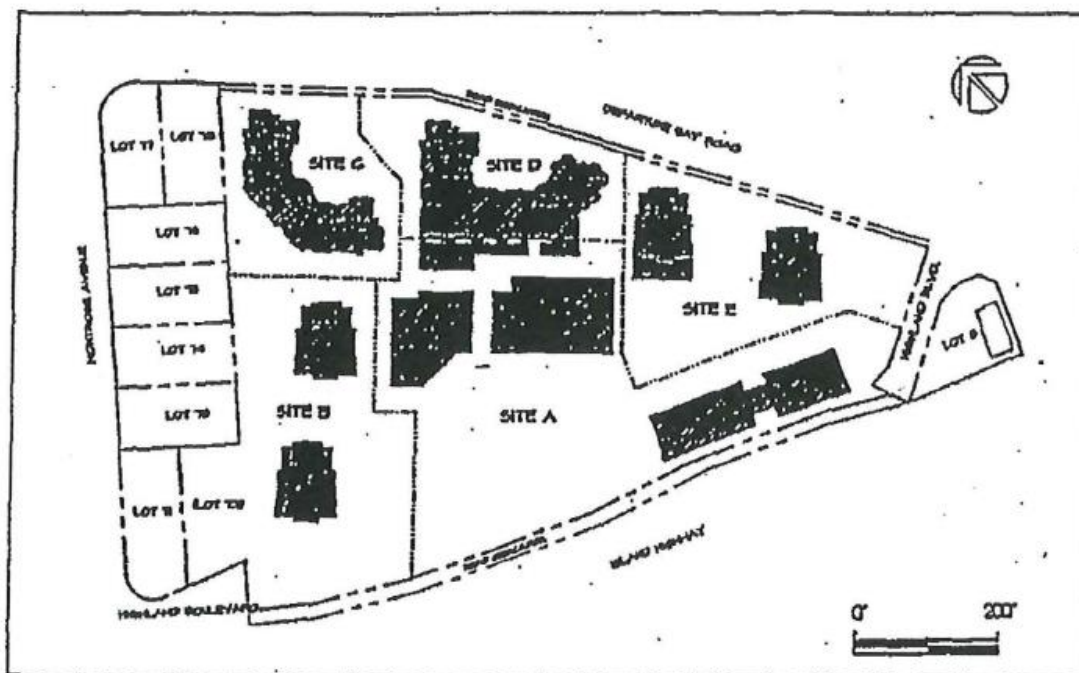


Exhibit 14

20. Exhibit 15 "Land Uses and Floor Areas" prescribes the maximum floor areas in square feet and the minimum number of parking spaces that will be permitted for each of the parcels identified in Exhibit 14.
21. Exhibit 15 shows the maximum gross buildable residential floor area and provides for a maximum of 500 dwelling units overall.

LAND USE	FLOOR AREA
Site A	
Residential	0
Retail: Existing	27,100
Proposed	11,900
Office	31,000
Parking	206 spaces (155 surface, 51 underground)
Community Facility	1,600 (temporary, until Site E completed)
Community Amenity	0
Police Office	400
Site B	
Residential	246,000 (gross bldg. area combined), 196 units
Retail	0
Office	0
Parking	325 spaces
Community Facility	0
"Strata" Amenity	2,400
Police Office	0
Site C	
Residential	70,000 (gross bldg. area), 59 units
Retail	0
Office	0
Parking	98 spaces
Community Facility	0
"Strata" Amenity	1,200
Police Office	0
Site D	
Residential	60,500 (gross bldg. area), 51 units
Retail	0
Office	0
Parking	85 spaces
Community Facility	0
"Strata" Amenity	1,200
Police Office	0
Site E	
Residential	248,500 (gross bldg. area combined), 194 units
Retail	0
Office	0
Parking	322 spaces
Community Facility	3,500 (alone, or combined with Site A)
"Strata" Amenity	2,400
Police Office	0
Overall Development	
Residential	625,000 (gross bldg. area), 500 units
Retail	39,000
Office	31,000
Residential Parking	830 spaces
Commercial Parking	206 spaces
Community Facility	3,500
"Strata" Amenity	7,200
Police Office	400

Exhibit 15

22. If any provision of this Plan is found to be invalid by a court it may be severed without affecting the remainder of the Plan.

APPENDIX “A”

AMENITIES

A. AMENITIES

1. Community Space

- (a) The owner shall provide, on the area shown as Phase 1, a finished indoor community space of a minimum 1,600 square feet for use as a multi-purpose leisure room, including cooking and washing facilities and washroom facilities. The space shall be capable of being divided into three separate areas by permanent moveable dividers.
- (b) The community space shall be visibly located in the commercial frontage facing the Island Highway and shall be fully accessible by all persons, including those with physical disabilities.
- (c) The community space referred to in paragraph (a) shall be replaced by a 3,500 square foot community space to be constructed during Phase IV which must be located at the base of the northerly apartment building shown in that phase, and must face open onto the open space on the southwest side of the building and/or the shopping street to the north.
- (d) The community space shall be dedicated to the City.

2. Police Office Space

The Owner shall include as part of Phase 1 a 400 square foot local community police office in an accessible and visible location along part of the commercial frontage. This space shall be provided at no cost to the RCMP or the City on a long-term lease agreement.

3. Community Amenity Space

The Owner shall construct and furnish a community space in conjunction with construction of each of the three residential areas shown on Exhibits 3 and 15.

16.9 COMPREHENSIVE DEVELOPMENT DISTRICT ZONE NINE (CD9)
(4500.024; 2012-OCT-15)

The intent of this zone is to provide for a residential subdivision.

16.9.1 PERMITTED USES

Principal Uses	Conditions of Use
Single Residential Dwelling	

Accessory Uses	Conditions of Use
Boarding and Lodging	Shall not exceed two sleeping units and shall not accommodate more than two persons. Must be included within a Single Residential Dwelling.
Daycare	Subject to Part 6.
Home Based Business	Subject to Part 6.
Secondary Suite	Subject to Part 6. Must be accessory to a Single Residential Dwelling.
Short-Term Rental	Subject to Part 6

16.9.2 DENSITY

One Single Residential Dwelling per lot.

16.9.3 LOT AREA

Lot area shall be as set out in the plans included within Subsection 16.9.9 of this Bylaw.

16.9.4 LOT DIMENSIONS

Lot dimensions shall be as set out in the plans included within Subsection 16.9.9 of this Bylaw.

16.9.5 YARD SETBACKS

Yard setbacks shall be as set out in the plans included within Subsection 16.9.9 of this Bylaw.

16.9.6 LOT COVERAGE

Lot coverage shall be as set out in the plans included within Subsection 16.9.9 of this Bylaw.

16.9.7 BUILDING HEIGHT

Building Height shall be as set out in the plans included within Subsection 16.9.9 of this Bylaw.

16.9.8 GARAGE FLOOR ELEVATION

Garage floor elevation shall be as set out in the plans included within Subsection 16.9.9 of this Bylaw.

16.9.9 PLANS

Within the CD9 Zone lot area, lot dimensions, yard setbacks, lot coverage, building height, and garages floor elevations shall be developed in general accordance with the following plan:

DEVELOPMENT DATA

Lot Area:

The following table shows the lot areas for Lots 1–15 on the plan.

Lot #	Maximum Lot Area (+/- 10%)
Lot 1	530.9m ²
Lot 2	702.8m ²
Lot 3	567.9m ²
Lot 4	848.3m ²
Lot 5	493.1m ²
Lot 6	450.1m ²
Lot 7	548.1m ²
Lot 8	696.6m ²
Lot 9	517.7m ²
Lot 10	388.8m ²
Lot 11	328.4m ²
Lot 12	348.7m ²
Lot 13	364.9m ²
Lot 14	526.6m ²
Lot 15	681.2m ²

Yard Setbacks:

The following yard setbacks apply to all lots.

Front: 3.0m

Side: 1.5m or no vegetation disturbance covenant line, whichever is more restrictive (refer to plan).

Flanking Side: 3.0m

Rear: 4.5m or no vegetation disturbance covenant line, whichever is more restrictive (refer to plan).

Lot Coverage:

The maximum lot coverage is restricted to 40%.

(4500.092: 2016-FEB-01)

Building Height:

The following table shows maximum building heights for Lots 1-15. All elevations are referenced in geodetic data.

Lot #	Maximum Ridge Height
Lot 1	135.7m
Lot 2	134.6m
Lot 3	134.7m
Lot 4	135.0m
Lot 5	134.5m
Lot 6	133.1m
Lot 7	132.3m
Lot 8	122.0m
Lot 9	120.6m
Lot 10	126.6m
Lot 11	126.3m
Lot 12	126.9m
Lot 13	127.8m
Lot 14	130.4m
Lot 15	132.6m

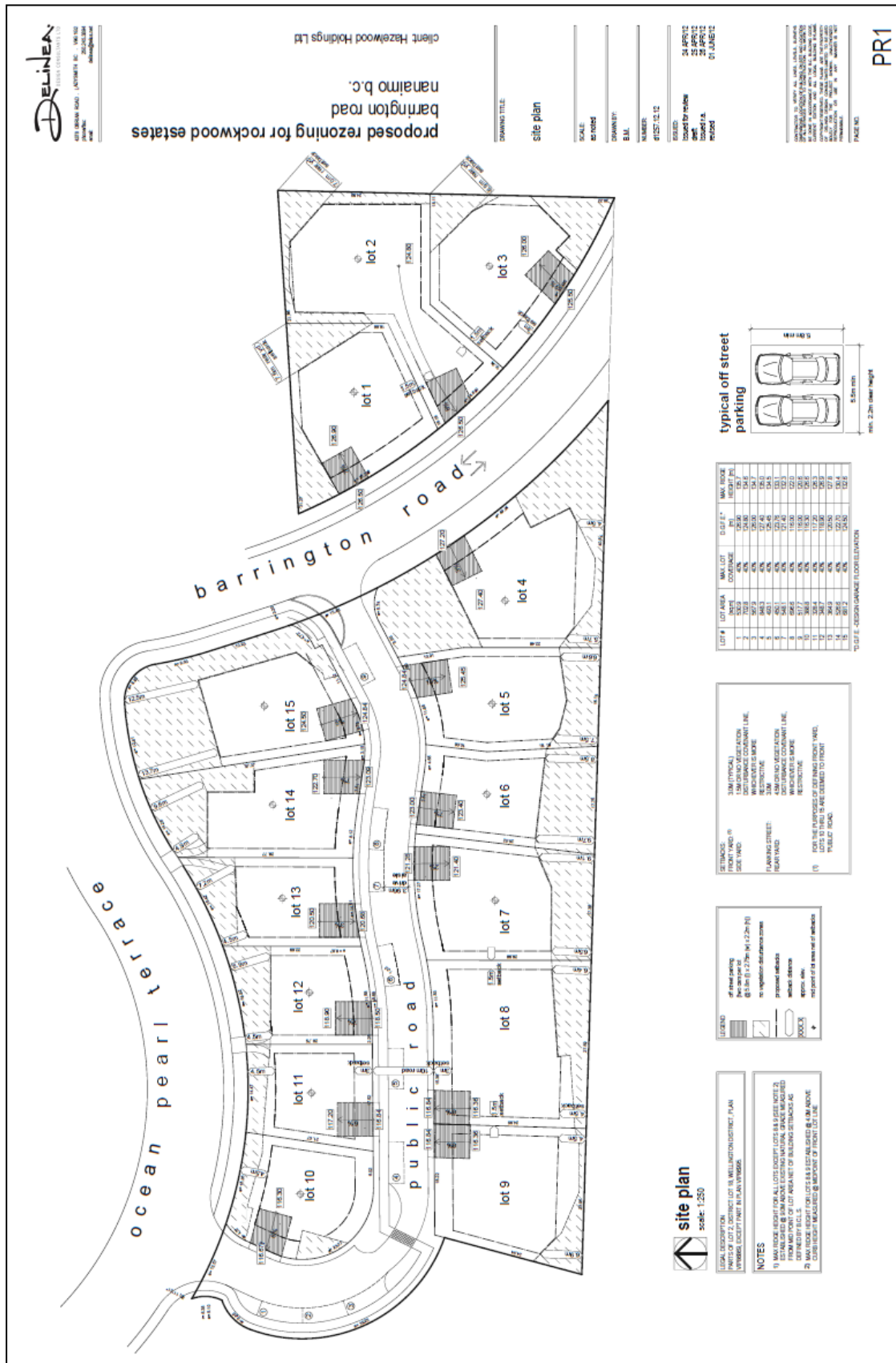
Notes:

1. Maximum ridge height for all lots (except Lots 8 & 9 – see No.2 below) established at 9.0m above existing natural grade measured from mid-point within the buildable area (mid-points shown on the plan).
2. Maximum ridge height for lots 8 & 9 established at 4.0m above curb height measured from midpoint of front lot line.

Garage Floor Elevation:

The following table shows garage floor elevations for Lots 1-15. All elevations are referenced in geodetic data.

Lot #	Garage Floor Elevation
Lot 1	126.90m
Lot 2	124.80m
Lot 3	126.00m
Lot 4	127.40m
Lot 5	125.45m
Lot 6	123.76m
Lot 7	121.40m
Lot 8	116.00m
Lot 9	116.00m
Lot 10	116.30m
Lot 11	117.20m
Lot 12	118.90m
Lot 13	120.50m
Lot 14	122.70m
Lot 15	124.50m



16.10 **COMPREHENSIVE DEVELOPMENT DISTRICT ZONE TEN (CD10)**
(4500.035; 2013-APR-22)

The intent of this zone is to provide for a two-lot subdivision, with up to two dwelling units per lot, within the Old City Neighbourhood.

16.10.1 **PERMITTED USES**

Principal Uses	Conditions of Use
Single Residential Dwelling Multiple Family Dwelling	

Accessory Uses	Conditions of Use
Boarding and Lodging	Shall not exceed two sleeping units and shall not accommodate more than two persons. Must be included within a single residential dwelling.
Daycare	Subject to Part 6.
Home Based Business	Subject to Part 6.
Secondary Suite	Subject to Part 6. Must be accessory to a single residential dwelling.
Short-Term Rental	Subject to Part 6

16.10.2 **DENSITY**

One single residential dwelling with a secondary suite per lot OR two dwelling units per lot.

16.10.3 **LOT AREA**

Lot area shall be as set out in the plans included within Subsection 16.10.8 of this Bylaw.

16.10.4 **LOT DIMENSIONS**

Lot dimensions shall be as set out in the plans included within Subsection 16.10.8 of this Bylaw.

16.10.5 **YARD SETBACKS**

Yard requirements shall be as set out in the plans included within Subsection 16.10.8 of this Bylaw.

16.10.6 **BUILDING HEIGHT**

Building Height shall not exceed 7.75m as measured vertically from the average natural grade level recorded at the outermost corners of the building or at the curb level, whichever is greater, as determined by a survey to the highest part of the roof surface for a flat roof, the deck line of a mansard roof, and the mean height level between the eaves and ridge of a gable, hip, or gambrel of a sloped roof.

16.10.7 **PARKING**

Parking space requirements and layout shall be as set out in the plan included within Subsection 16.10.8 of this Bylaw.

16.10.8 **PLANS**

Within the CD10 zone lot area, lot dimensions, yard setbacks and parking shall be developed in general accordance with the following plan:

PROJECT DATA:

LEGAL DESCRIPTION:

SECTION A, LOT 16, BLOCK H, SECTION 1,
NANAIMO DISTRICT, PLAN 584

CIVIC ADDRESS:

433 MILTON STREET, NANAIMO, BC

PROPOSED LOT AREAS:

LOT 1	443.6 SQ.M (4774.9 SQ.FT.)
LOT 2	428.9 SQ.M (4616.6 SQ.FT.)

PROPOSED LAND USE:

LOT 1 - EXISTING SINGLE FAMILY DWELLING
+ NEW SINGLE FAMILY DWELLING
LOT 2 - TWO NEW SINGLE FAMILY DWELLINGS

EXISTING ZONING:

R14- OLD CITY LOW DENSITY
(FOURPLEX) RESIDENTIAL

PROPOSED ZONING:

COMPREHENSIVE DEVELOPMENT

EXISTING BUILDING (LOT 1):

LOWER FLOOR: 1167 SQ.FT.
UPPER FLOOR: 1131 SQ.FT.
TOTAL: 2298 SQ.FT.

DENSITY / FLOOR AREA: 2 UNITS PER LOT

LOT 1 - 2298 SQ.FT. + 752 SQ.FT. = 2935 SQ.FT.
LOT 2 - 1490 SQ.FT. PER UNIT = 2980 SQ.FT.

LOT COVERAGE:

LOT 1 - (600 SQ.FT. + 1340 SQ.FT.) / 4774.9 = 41.0%
LOT 2 - (711 SQ.FT. x 2) / 4616.6 SQ.FT. = 30.8%

PARKING REQUIRED:

LOT 1 - 2 SPACE FOR SINGLE FAMILY +
1 SPACE FOR CARRIAGE HOUSE = 3 SPACES
LOT 2 - 1 SPACE PER UNIT = 2 SPACES

PARKING PROVIDED:

LOT 1 - 3 SPACES
LOT 2 - 2 SPACES

