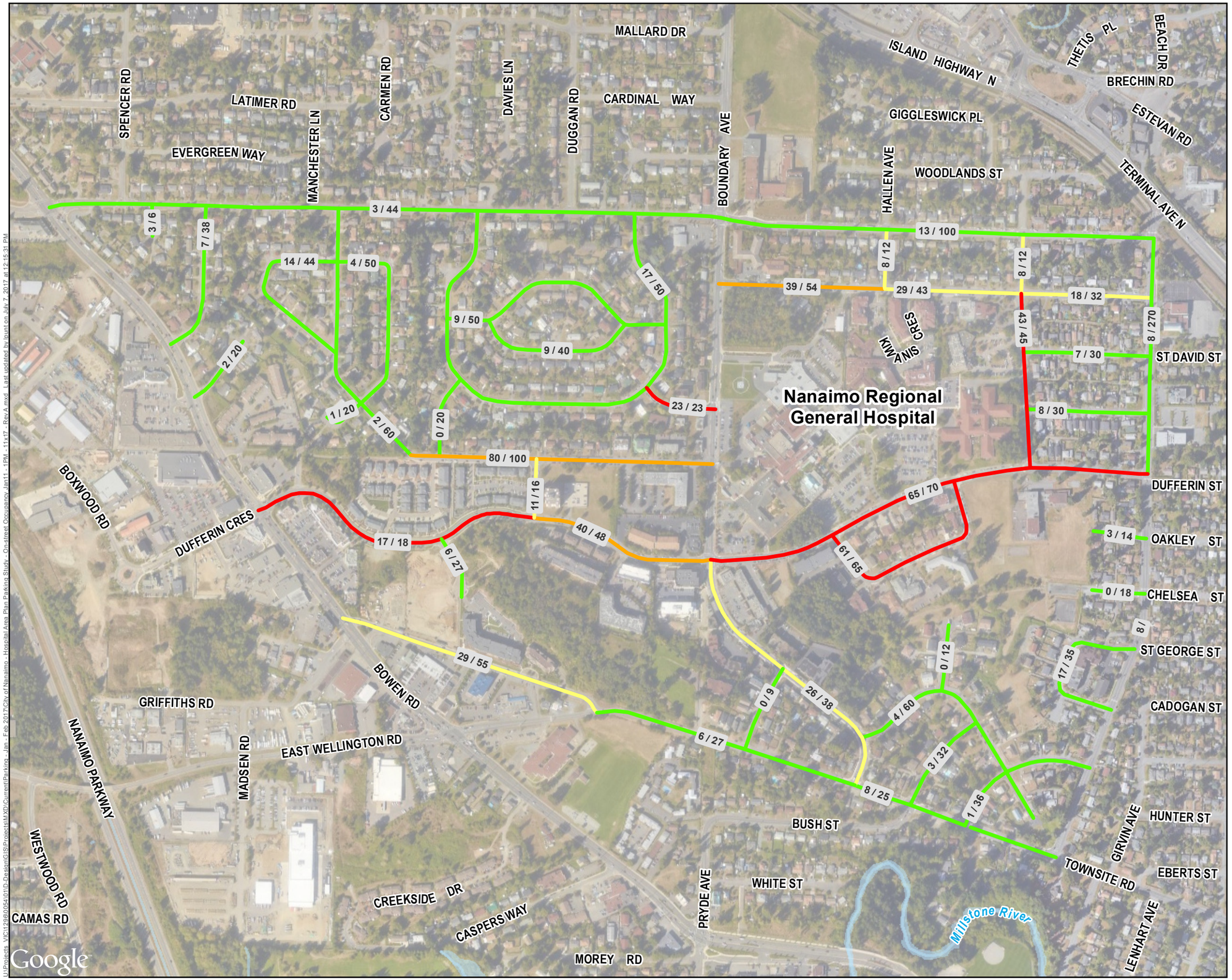

CITY OF NANAIMO
THE HARBOUR CITY

Hospital Area Plan Parking Study

On-street Parking Occupancy
January 11
1 pm

Legend

Existing Occupancy

- 0% - 50%
- 51% - 70%
- 71% - 85%
- 86% - 100%

The accuracy & completeness of information shown on this drawing is not guaranteed. It will be the responsibility of the user of the information shown on this drawing to locate & establish the precise location of all existing information whether shown or not.

0 37.5 75 150 225
Metres

N

Coordinate System:
NAD 1983 UTM Zone 10N

Scale:
1:6,000

Data Sources:
Data provided by the CIty of Nanaimo, 2016-17.

Project #:	1296.0054.01
Author:	LP
Checked:	MB
Status:	~ DRAFT ~
Revision:	A
Date:	2017 / 7 / 7

URBAN systems

FIGURE 1

U:\Projects_VIC\1296\0054\01\D-Drawing\GIS\Projects\MXD\Current\Parking - Jan - Feb 2017\City of Nanaimo - Hospital Area Plan Parking Study - On-street Occupancy Jan11 - 1PM - 11x17 - Rev A.mxd Last updated by lpunt on July 7, 2017 at 12:15:31 PM

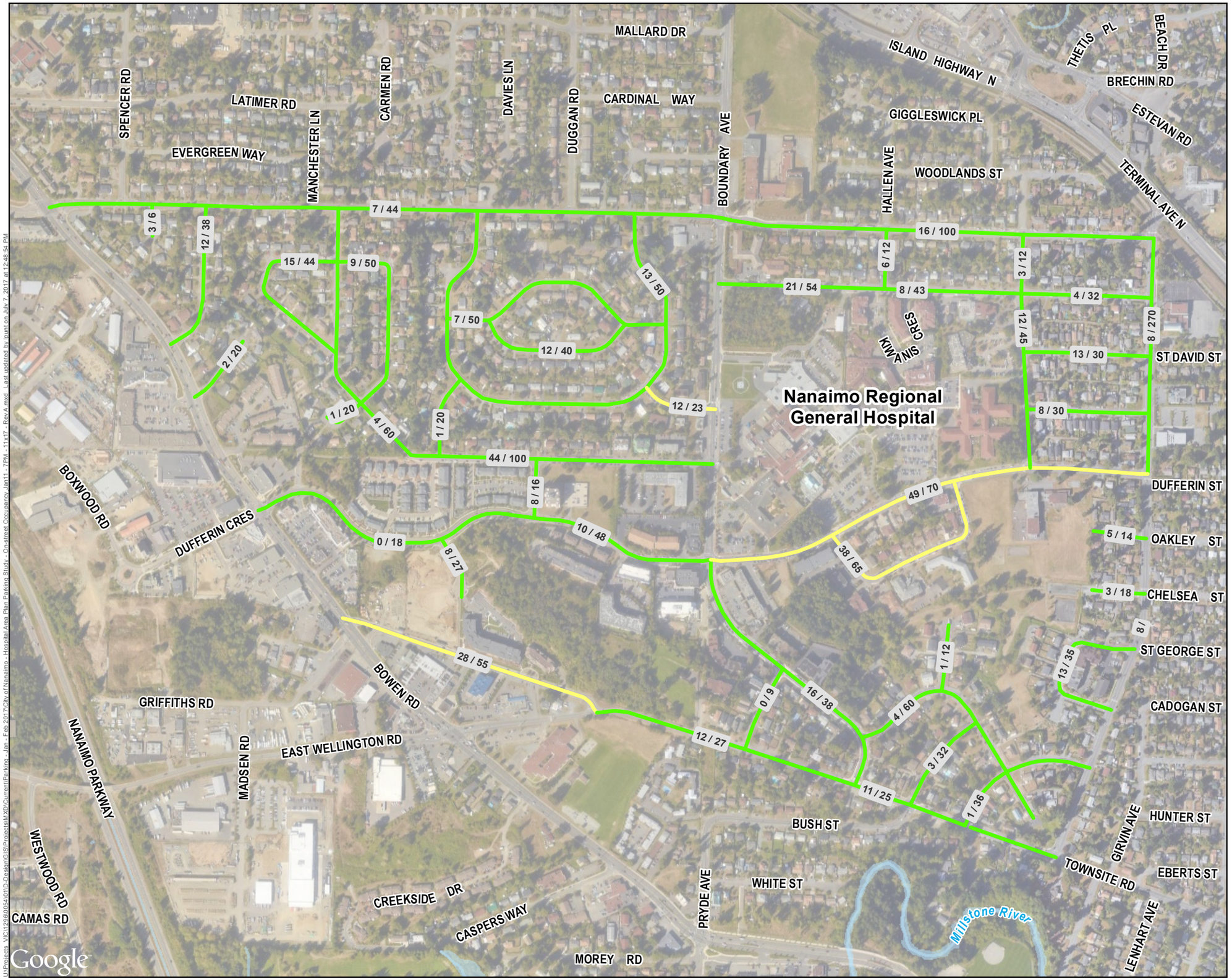

CITY OF NANAIMO

THE HARBOUR CITY

Hospital Area Plan Parking Study

On-street Parking Occupancy
January 11
7 pm

Legend

Existing Occupancy

- 0% - 50%
- 51% - 70%
- 71% - 85%
- 86% - 100%

The accuracy & completeness of information shown on this drawing is not guaranteed. It will be the responsibility of the user of the information shown on this drawing to locate & establish the precise location of all existing information whether shown or not.

0 37.5 75 150 225

Metres

N

Coordinate System:
NAD 1983 UTM Zone 10N

Scale:
1:6,000

Data Sources:
Data provided by the CIty of Nanaimo, 2016-17.

Project #:	1296.0054.01
Author:	LP
Checked:	MB
Status:	~ DRAFT ~
Revision:	A
Date:	2017 / 7 / 7

URBAN systems

FIGURE 2

U:\Projects_VIC\1296\0054\01\D-Drawing\GIS\Projects\MXD\Current\Parking - Jan - Feb 2017\City of Nanaimo - Hospital Area Plan Parking Study - On-street Occupancy Jan11 - 7PM - 11x17 - Rev A.mxd Last updated by lpunt on July 7, 2017 at 12:48:54 PM

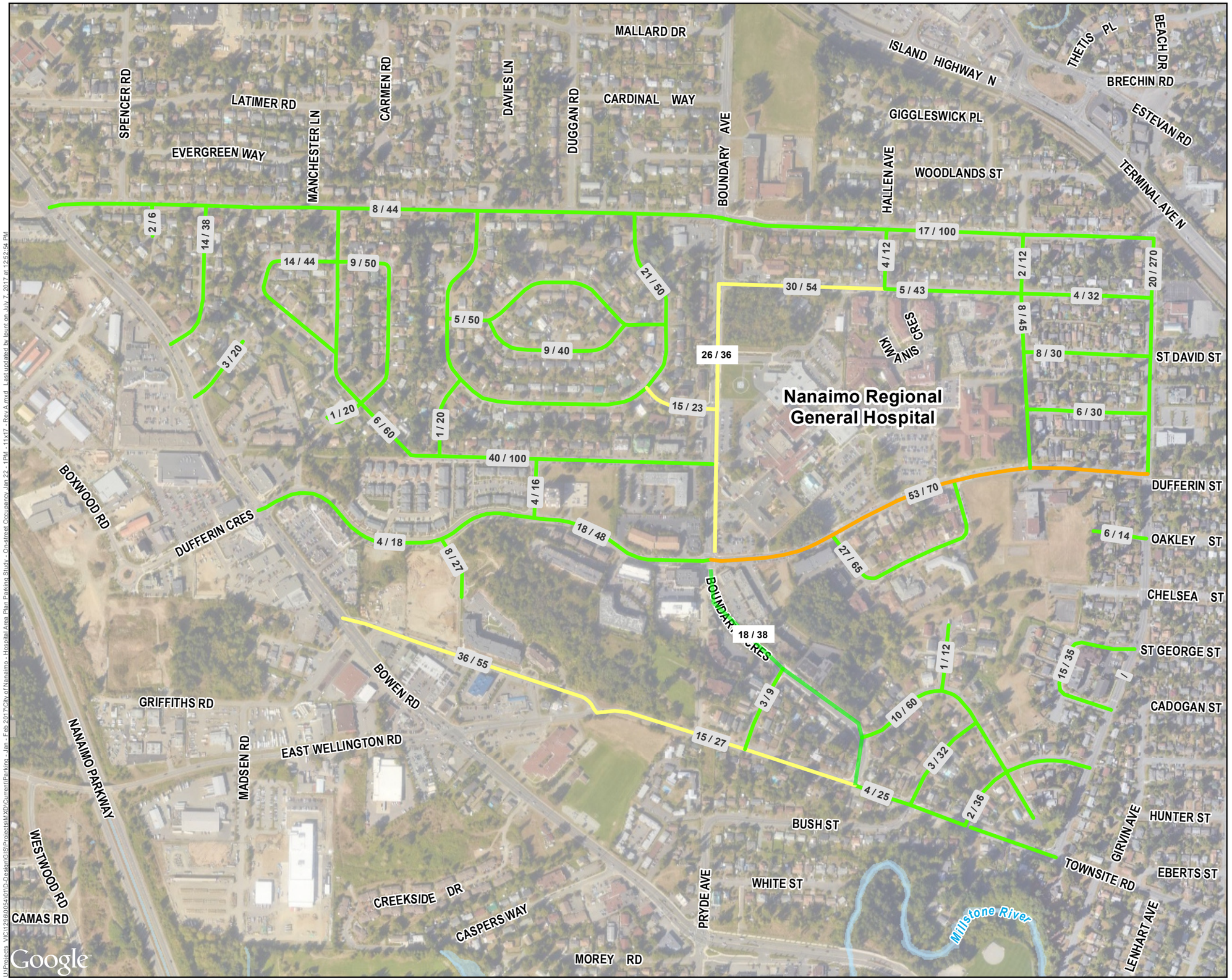

CITY OF NANAIMO
THE HARBOUR CITY

Hospital Area Plan Parking Study

On-street Parking Occupancy
January 22
1 pm

Legend

Existing Occupancy

- 0% - 50%
- 51% - 70%
- 71% - 85%
- 86% - 100%

The accuracy & completeness of information shown on this drawing is not guaranteed. It will be the responsibility of the user of the information shown on this drawing to locate & establish the precise location of all existing information whether shown or not.

0 37.5 75 150 225
Metres

N

Coordinate System:
NAD 1983 UTM Zone 10N

Scale:
1:6,000

Data Sources:
Data provided by the CIty of Nanaimo, 2016-17.

Project #:	1296.0054.01
Author:	LP
Checked:	MB
Status:	~ DRAFT ~
Revision:	A
Date:	2017 / 7 / 7

URBAN systems

FIGURE 3

U:\Projects_VIC\1296\0054\01\D-Drawing\GIS\Projects\MXD\Current\Parking - Jan - Feb 2017\City of Nanaimo - Hospital Area Plan Parking Study - On-street Occupancy Jan 22 - 1 PM - 11x17 - Rev A.mxd Last updated by lpunt on July 7, 2017 at 12:52:54 PM

CITY OF NANAIMO

THE HARBOUR CITY

Hospital Area Plan Parking Study

On-street Parking Occupancy
January 29
2 pm

Legend

Existing Occupancy

- 0% - 50%
- 51% - 70%
- 71% - 85%
- 86% - 100%

The accuracy & completeness of information shown on this drawing is not guaranteed. It will be the responsibility of the user of the information shown on this drawing to locate & establish the precise location of all existing information whether shown or not.

0 37.5 75 150 225

Metres

N

Coordinate System:
NAD 1983 UTM Zone 10N

Scale:
1:6,000

Data Sources:
Data provided by the CIty of Nanaimo, 2016-17.

Project #:	1296.0054.01
Author:	LP
Checked:	MB
Status:	~ DRAFT ~
Revision:	A
Date:	2017 / 7 / 7

URBAN systems

FIGURE 4

U:\Projects_VIC\1296\0054\01\D-Design\GIS\Projects\MXD\Current\Parking - Jan - Feb 2017\City of Nanaimo - Hospital Area Plan Parking Study - On-street Occupancy Jan 29 - 2PM - 11x17 - Rev A.mxd Last updated by lpunt on July 7, 2017 at 1:11:03 PM

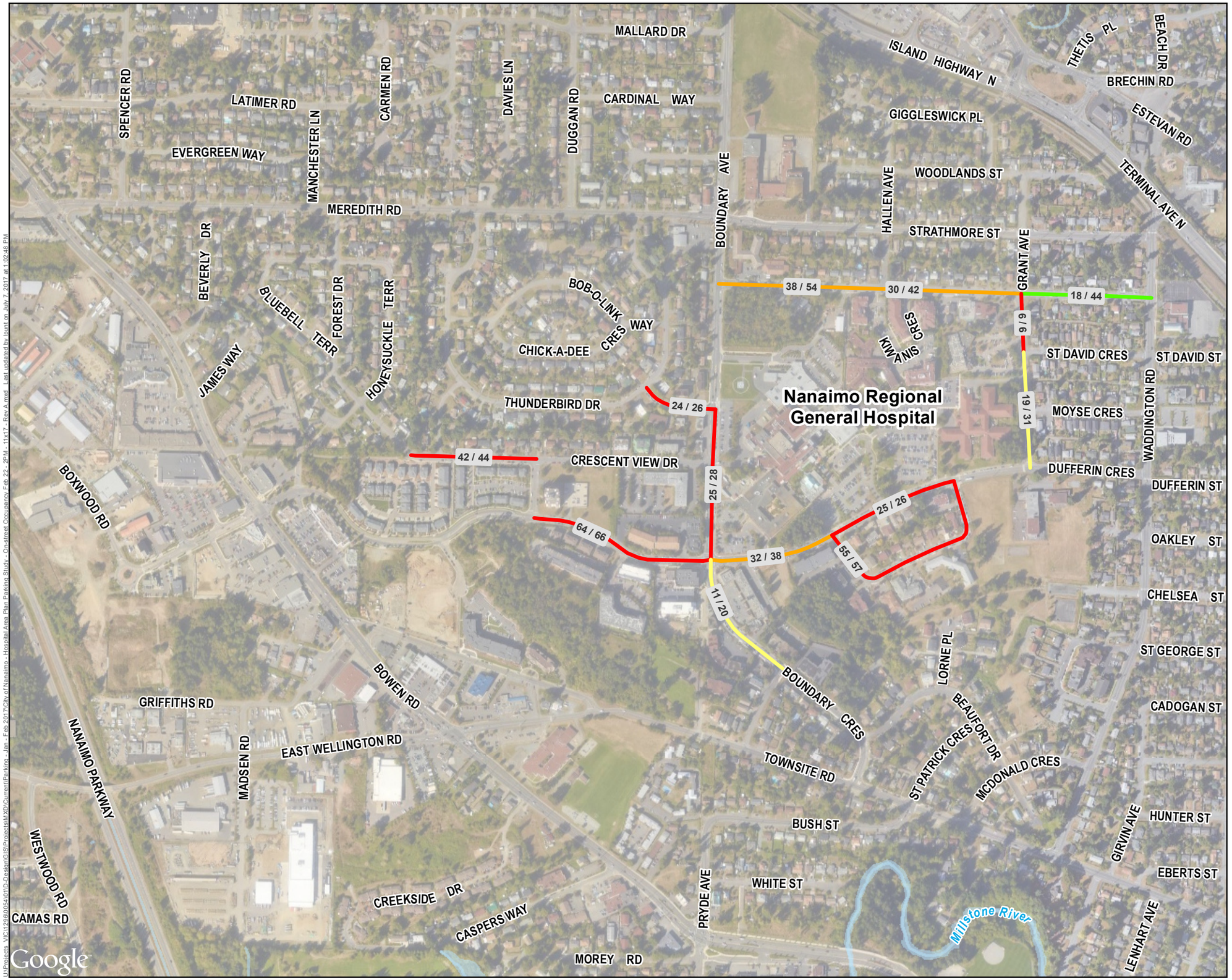

CITY OF NANAIMO

THE HARBOUR CITY

Hospital Area Plan Parking Study

On-street Parking Occupancy
February 22
2 pm

Legend

Existing Occupancy

- 0% - 50%
- 51% - 70%
- 71% - 85%
- 86% - 100%

The accuracy & completeness of information shown on this drawing is not guaranteed. It will be the responsibility of the user of the information shown on this drawing to locate & establish the precise location of all existing information whether shown or not.

0 37.5 75 150 225
Metres

N

Coordinate System:
NAD 1983 UTM Zone 10N

Scale:
1:6,000

Data Sources:
Data provided by the CIty of Nanaimo, 2016-17.

Project #:	1296.0054.01
Author:	LP
Checked:	MB
Status:	~ DRAFT ~
Revision:	A
Date:	2017 / 7 / 7

URBAN systems

FIGURE 5

U:\Projects_VIC\1296\0054\01\D-Drawing\GIS\Projects\MXD\Current\Parking - Jan - Feb 2017\City of Nanaimo - Hospital Area Plan Parking Study - On-street Occupancy Feb 22 - 2PM - 11x17 - Rev A.mxd Last updated by lpunt on July 7, 2017 at 1:02:48 PM

CITY OF NANAIMO

THE HARBOUR CITY

Hospital Area Plan Parking Study

On-street Parking Occupancy
February 22
6:30 pm

Legend

Existing Occupancy

- 0% - 50%
- 51% - 70%
- 71% - 85%
- 86% - 100%

The accuracy & completeness of information shown on this drawing is not guaranteed. It will be the responsibility of the user of the information shown on this drawing to locate & establish the precise location of all existing information whether shown or not.

0 37.5 75 150 225
Metres

N

Coordinate System:
NAD 1983 UTM Zone 10N

Scale:
1:6,000

Data Sources:
Data provided by the CIty of Nanaimo, 2016-17.

Project #:	1296.0054.01
Author:	LP
Checked:	MB
Status:	~ DRAFT ~
Revision:	A
Date:	2017 / 7 / 7

URBAN systems

FIGURE 6

U:\Projects_VIC\1296\0054\01\D-Design\GIS\Projects\MXD\Current\Parking - Jan - Feb 2017\City of Nanaimo - Hospital Area Plan Parking Study - On-street Occupancy Feb 22 - 630PM - 11x17 - Rev A.mxd Last updated by lpurt on July 7, 2017 at 1:09:57 PM

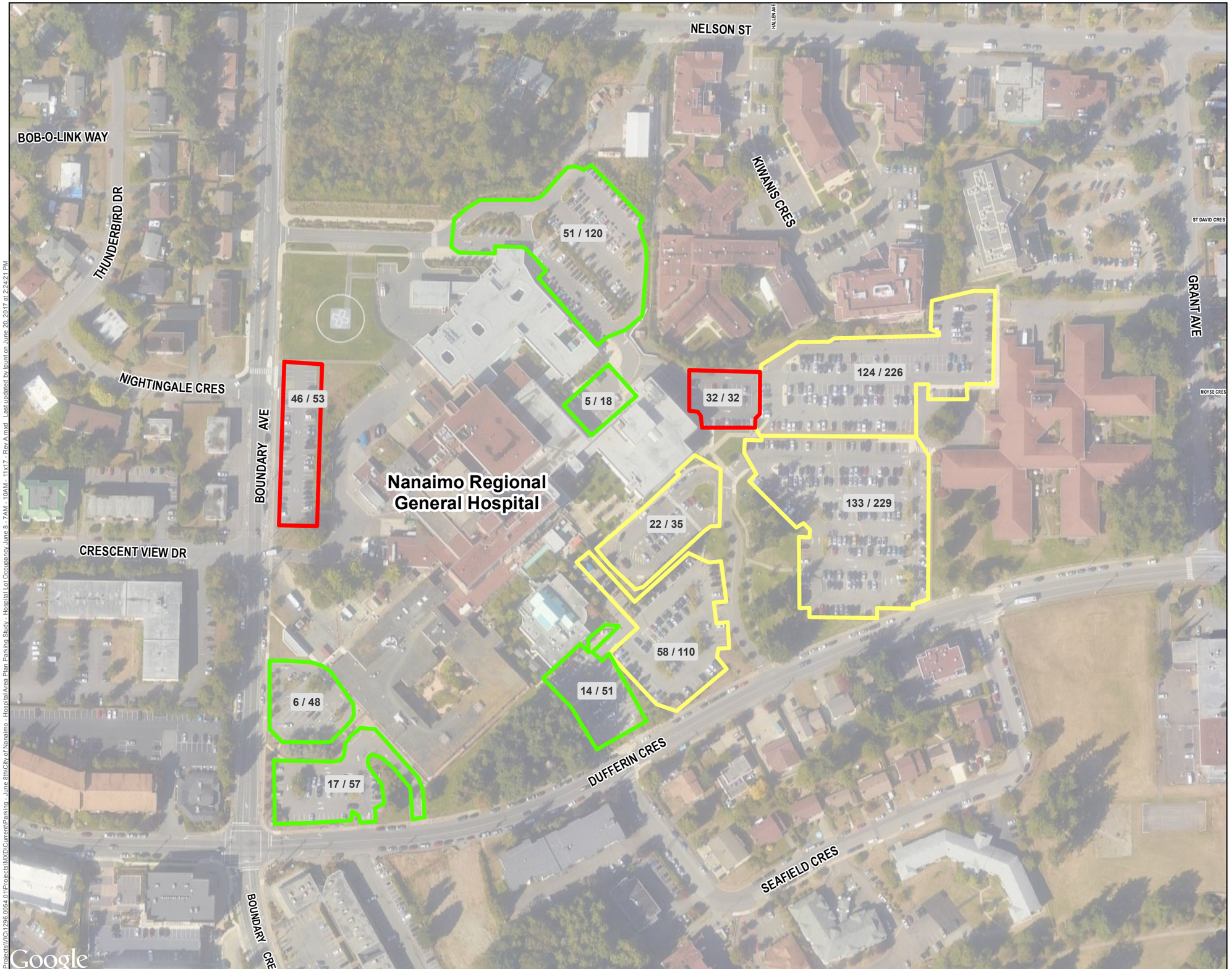

CITY OF NANAIMO
THE HARBOUR CITY

Hospital Area Plan Parking Study

Hospital Parking Lot Occupancy
Wednesday June 7th
7 am - 10 am

Legend

Existing Occupancy

- 0% - 50%
- 51% - 70%
- 71% - 85%
- 86% - 100%

The accuracy & completeness of information shown on this drawing is not guaranteed. It will be the responsibility of the user of the information shown on this drawing to locate & establish the precise location of all existing information whether shown or not.

0 12.5 25 50 75
Metres

N

Coordinate System:
NAD 1983 UTM Zone 10N

Scale:
1:2,000

Data Sources:
Data provided by the CIty of Nanaimo, 2016-17.

Project #:	1296.0054.01
Author:	LP
Checked:	MB
Status:	~ DRAFT ~
Revision:	A
Date:	2017 / 6 / 20

URBAN systems

FIGURE 5

G:\Projects\VIC\1296.0054.01\Projects\MXD\Current\Parking - June 8th\City of Nanaimo - Hospital Area Plan Parking Study - Hospital Lot Occupancy June 8 - 7AM - 10AM - 11x17 - Rev A.mxd - Last updated by lpunt on June 20, 2017 at 2:24:21 PM

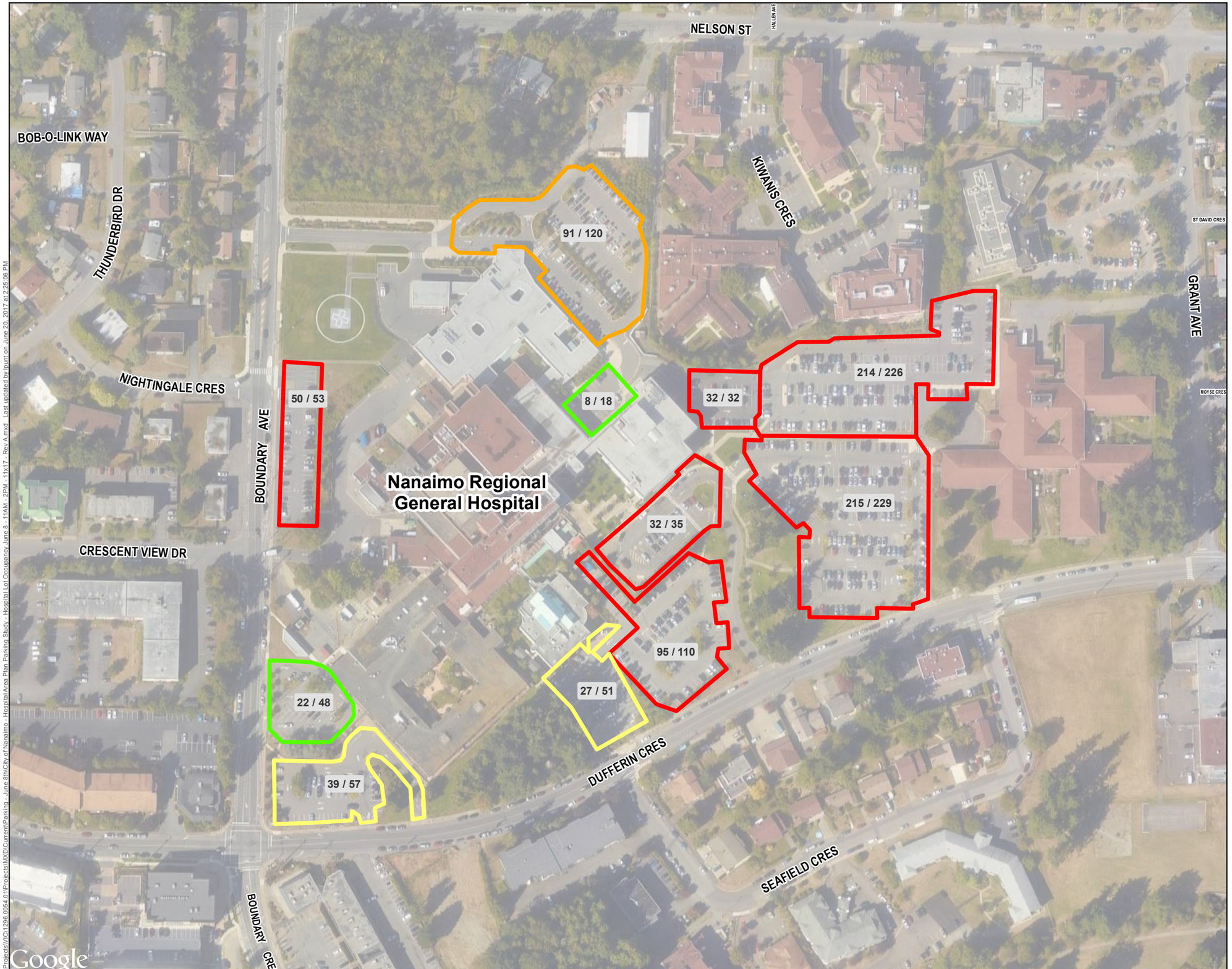

CITY OF NANAIMO
THE HARBOUR CITY

Hospital Area Plan Parking Study

Hospital Parking Lot Occupancy
Wednesday June 7th
11 am - 2 pm

Legend

Existing Occupancy

- 0% - 50%
- 51% - 70%
- 71% - 85%
- 86% - 100%

The accuracy & completeness of information shown on this drawing is not guaranteed. It will be the responsibility of the user of the information shown on this drawing to locate & establish the precise location of all existing information whether shown or not.

0 12.5 25 50 75
Metres

N

Coordinate System:
NAD 1983 UTM Zone 10N

Scale:
1:2,000

Data Sources:
Data provided by the CIty of Nanaimo, 2016-17.

Project #:	1296.0054.01
Author:	LP
Checked:	MB
Status:	~ DRAFT ~
Revision:	A
Date:	2017 / 6 / 20

URBAN systems

FIGURE 6

C:\Projects\VIC\1296.0054.01\Projects\MXD\Current\Parking - June 8th\City of Nanaimo - Hospital Area Plan Parking Study - Hospital Lot Occupancy June 8 - 11AM - 2PM - 11x17 - Rev A.mxd Last updated by lpunt on June 20, 2017 at 2:25:06 PM

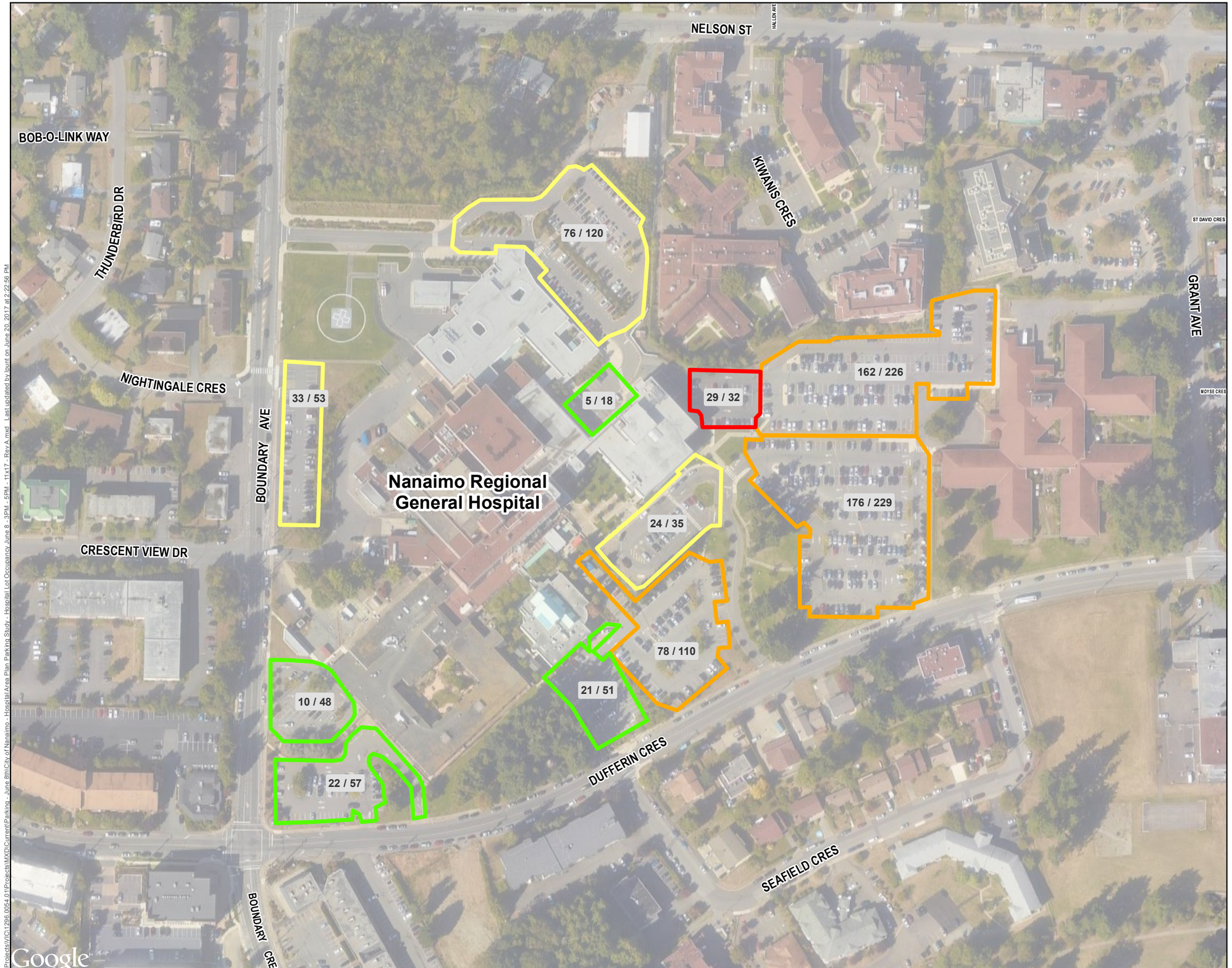

CITY OF NANAIMO
THE HARBOUR CITY

Hospital Area Plan Parking Study

Hospital Parking Lot Occupancy
Wednesday June 7th
3 pm - 5 pm

Legend

Existing Occupancy

- 0% - 50%
- 51% - 70%
- 71% - 85%
- 86% - 100%

The accuracy & completeness of information shown on this drawing is not guaranteed. It will be the responsibility of the user of the information shown on this drawing to locate & establish the precise location of all existing information whether shown or not.

0 12.5 25 50 75
Metres

N

Coordinate System:
NAD 1983 UTM Zone 10N

Scale:
1:2,000

Data Sources:
Data provided by the CIty of Nanaimo, 2016-17.

Project #:	1296.0054.01
Author:	LP
Checked:	MB
Status:	~ DRAFT ~
Revision:	A
Date:	2017 / 6 / 20

URBAN systems

FIGURE 7

G:\Projects\VIC\1296.0054.01\Projects\MXD\Current\Parking - June 8th\City of Nanaimo - Hospital Area Plan Parking Study - Hospital Lot Occupancy June 8 - 3PM - 5PM - 11x17 - Rev A.mxd - Last updated by lpunt on June 20, 2017 at 2:22:56 PM

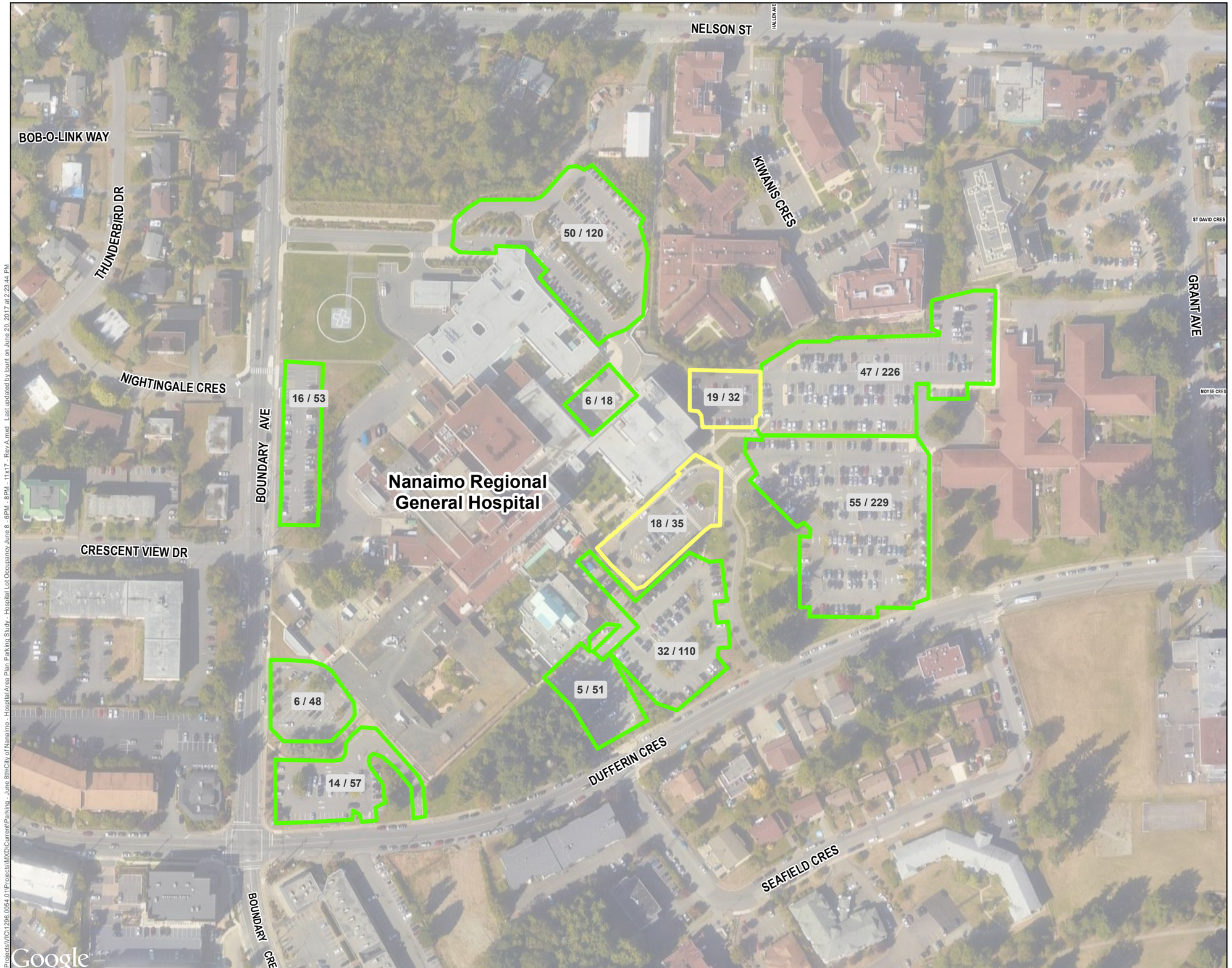

CITY OF NANAIMO
THE HARBOUR CITY

Hospital Area Plan Parking Study

Hospital Parking Lot Occupancy
Wednesday June 7th
6 pm - 8 pm

Legend

Existing Occupancy

- 0% - 50%
- 51% - 70%
- 71% - 85%
- 86% - 100%

The accuracy & completeness of information shown on this drawing is not guaranteed. It will be the responsibility of the user of the information shown on this drawing to locate & establish the precise location of all existing information whether shown or not.

0 12.5 25 50 75
Metres

N

Coordinate System:
NAD 1983 UTM Zone 10N

Scale:
1:2,000

Data Sources:
Data provided by the CIty of Nanaimo, 2016-17.

Project #:	1296.0054.01
Author:	LP
Checked:	MB
Status:	~ DRAFT ~
Revision:	A
Date:	2017 / 6 / 20

URBAN systems

FIGURE 8

G:\Projects\VIC\1296.0054.01\Projects\MXD\Current\Parking - June 8th\City of Nanaimo - Hospital Area Plan Parking Study - Hospital Lot Occupancy June 8 - 6PM - 8PM - 11x17 - Rev A.mxd Last updated by lpunt on June 20, 2017 at 2:23:44 PM

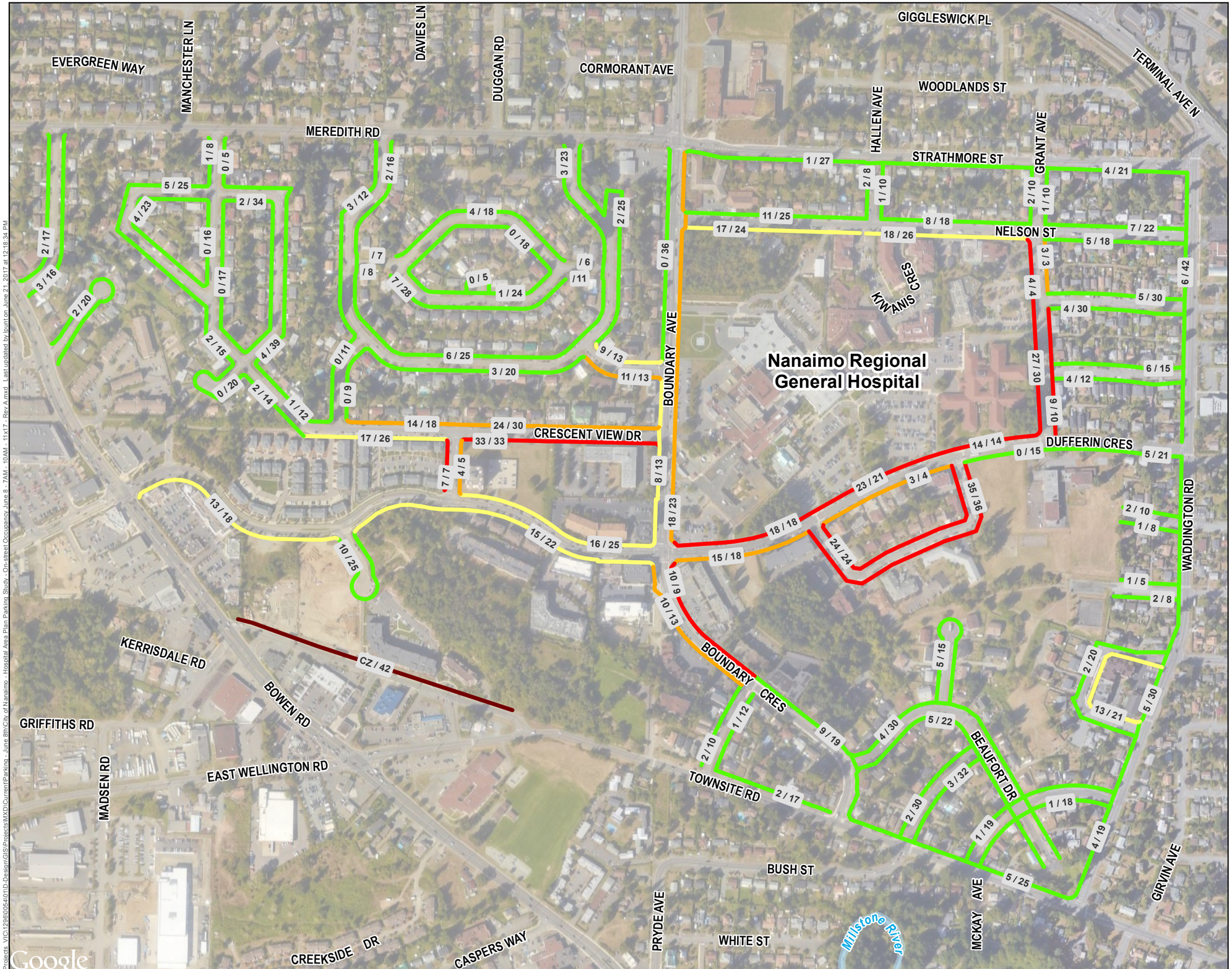

CITY OF NANAIMO
THE HARBOUR CITY

Hospital Area Plan Parking Study

On-street Parking Occupancy
Thursday June 8th
7 am - 10 am

Legend

Existing Occupancy

- 0% - 50%
- 51% - 70%
- 71% - 85%
- 86% - 100%
- Construction Zone Daytime Occupancy

The accuracy & completeness of information shown on this drawing is not guaranteed. It will be the responsibility of the user of the information shown on this drawing to locate & establish the precise location of all existing information whether shown or not.

0 30 60 120 180
Metres

N

Coordinate System:
NAD 1983 UTM Zone 10N

Scale:
1:5,000

Data Sources:
Data provided by the CIty of Nanaimo, 2016-17.

Project #:	1296.0054.01
Author:	LP
Checked:	MB
Status:	~ DRAFT ~
Revision:	A
Date:	2017 / 6 / 21

URBAN systems

FIGURE 1

U:\Projects_VI\01296\0054\01\D-Design\GIS\Projects\MXD\Current\Parking - June 8th\City of Nanaimo - Hospital Area Plan Parking Study - On-street Occupancy June 8 - 7AM - 10AM - 11x17 - Rev A.mxd Last updated by jpunt on June 21, 2017 at 12:18:34 PM

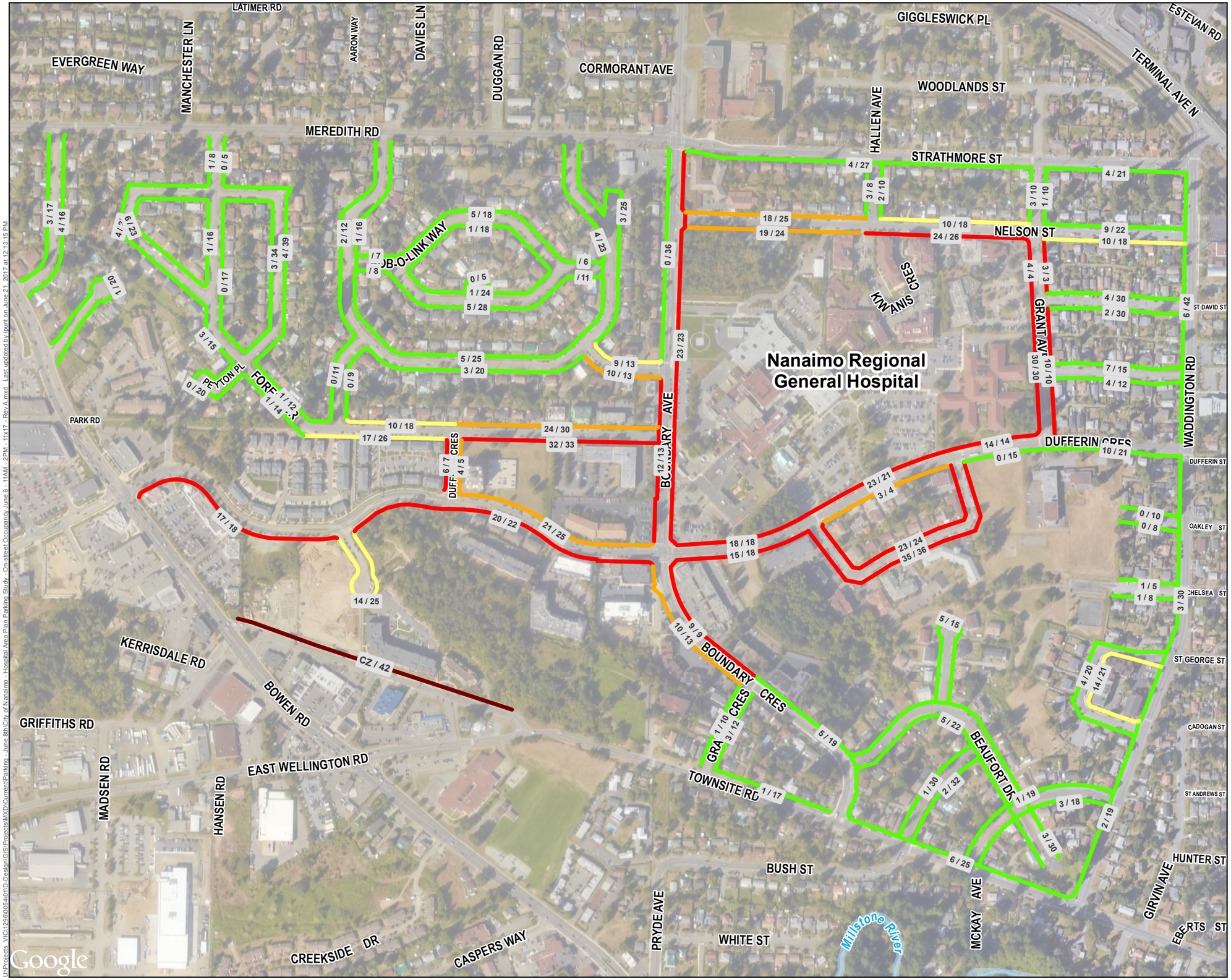

CITY OF NANAIMO

THE HARBOUR CITY

Hospital Area Plan Parking Study

On-street Parking Occupancy
Thursday June 8th
11 am - 2 pm

Legend

Existing Occupancy

- 0% - 50%
- 51% - 70%
- 71% - 85%
- 86% - 100%
- Construction Zone Daytime Occupancy

The accuracy & completeness of information shown on this drawing is not guaranteed. It will be the responsibility of the user of the information shown on this drawing to locate & establish the precise location of all existing information whether shown or not.

0 30 60 120 180

Metres

N

Coordinate System:
NAD 1983 UTM Zone 10N

Scale:
1:5,000

Data Sources:
Data provided by the CIty of Nanaimo, 2016-17.

Project #:	1296.0054.01
Author:	LP
Checked:	MB
Status:	~ DRAFT ~
Revision:	A
Date:	2017 / 6 / 21

URBAN systems

FIGURE 2

U:\Projects_VI\01296\0054\01\D-Design\GIS\Projects\MXD\Current\Parking - June 8th\City of Nanaimo - Hospital Area Plan Parking Study - On-street Occupancy June 8 - 11AM - 2PM - 11x17 - Rev A.mxd Last updated by lpunt on June 21, 2017 at 12:13:15 PM

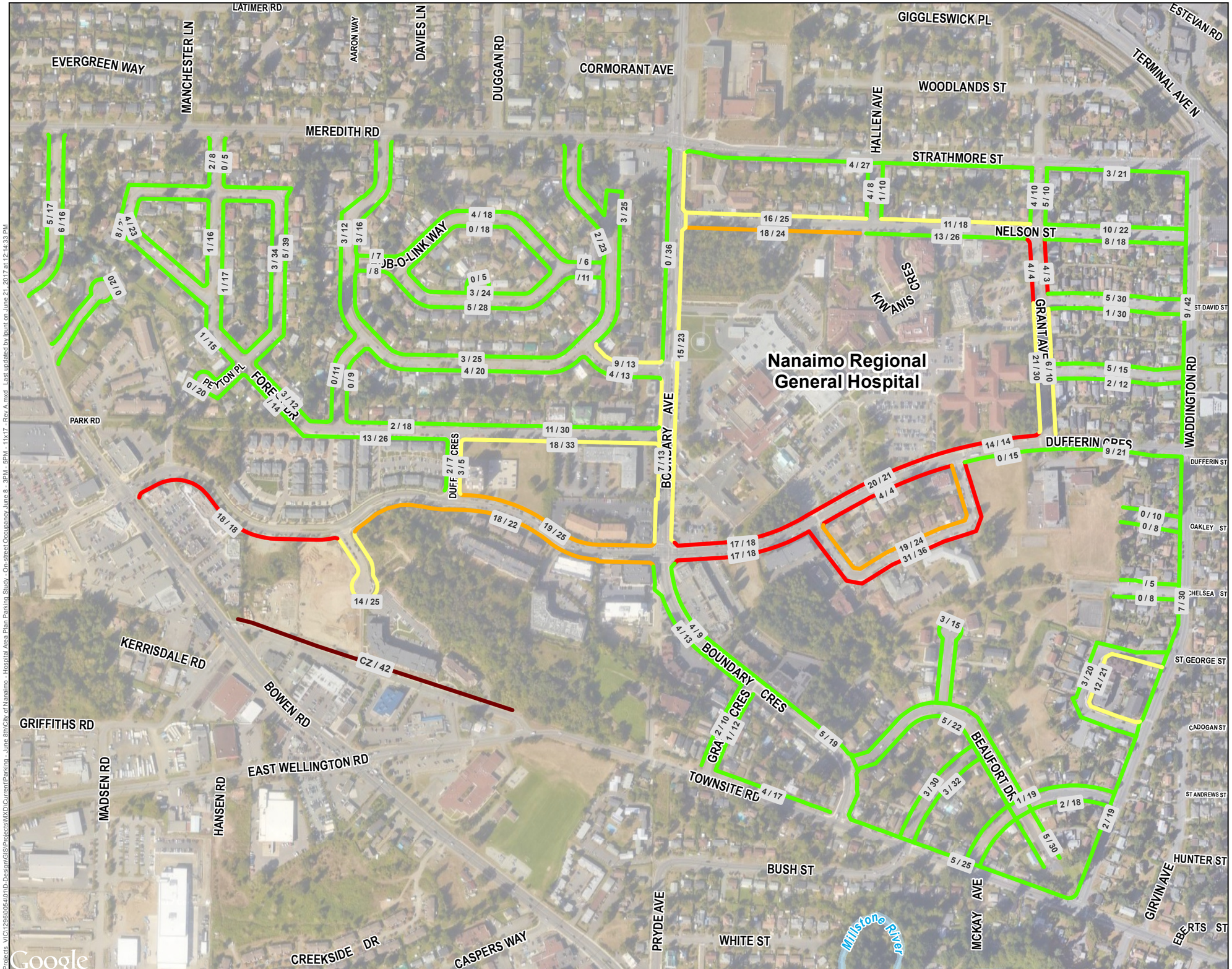

CITY OF NANAIMO

THE HARBOUR CITY

Hospital Area Plan Parking Study

On-street Parking Occupancy
Thursday June 8th
3 pm - 5 pm

Legend

Existing Occupancy

- 0% - 50%
- 51% - 70%
- 71% - 85%
- 86% - 100%
- Construction Zone Daytime Occupancy

The accuracy & completeness of information shown on this drawing is not guaranteed. It will be the responsibility of the user of the information shown on this drawing to locate & establish the precise location of all existing information whether shown or not.

0 30 60 120 180
Metres

N

Coordinate System:
NAD 1983 UTM Zone 10N

Scale:
1:5,000

Data Sources:
Data provided by the CIty of Nanaimo, 2016-17.

Project #:	1296.0054.01
Author:	LP
Checked:	MB
Status:	~ DRAFT ~
Revision:	A
Date:	2017 / 6 / 21

URBAN systems

FIGURE 3

U:\Projects_VI\C\1296\0054\01\D-Design\GIS\Projects\MXD\Current\Parking - June 8th\City of Nanaimo - Hospital Area Plan Parking Study - On-street Occupancy June 8 - 3PM - 5PM - 11x17 - Rev A.mxd Last updated by lpurri on June 21, 2017 at 12:14:33 PM

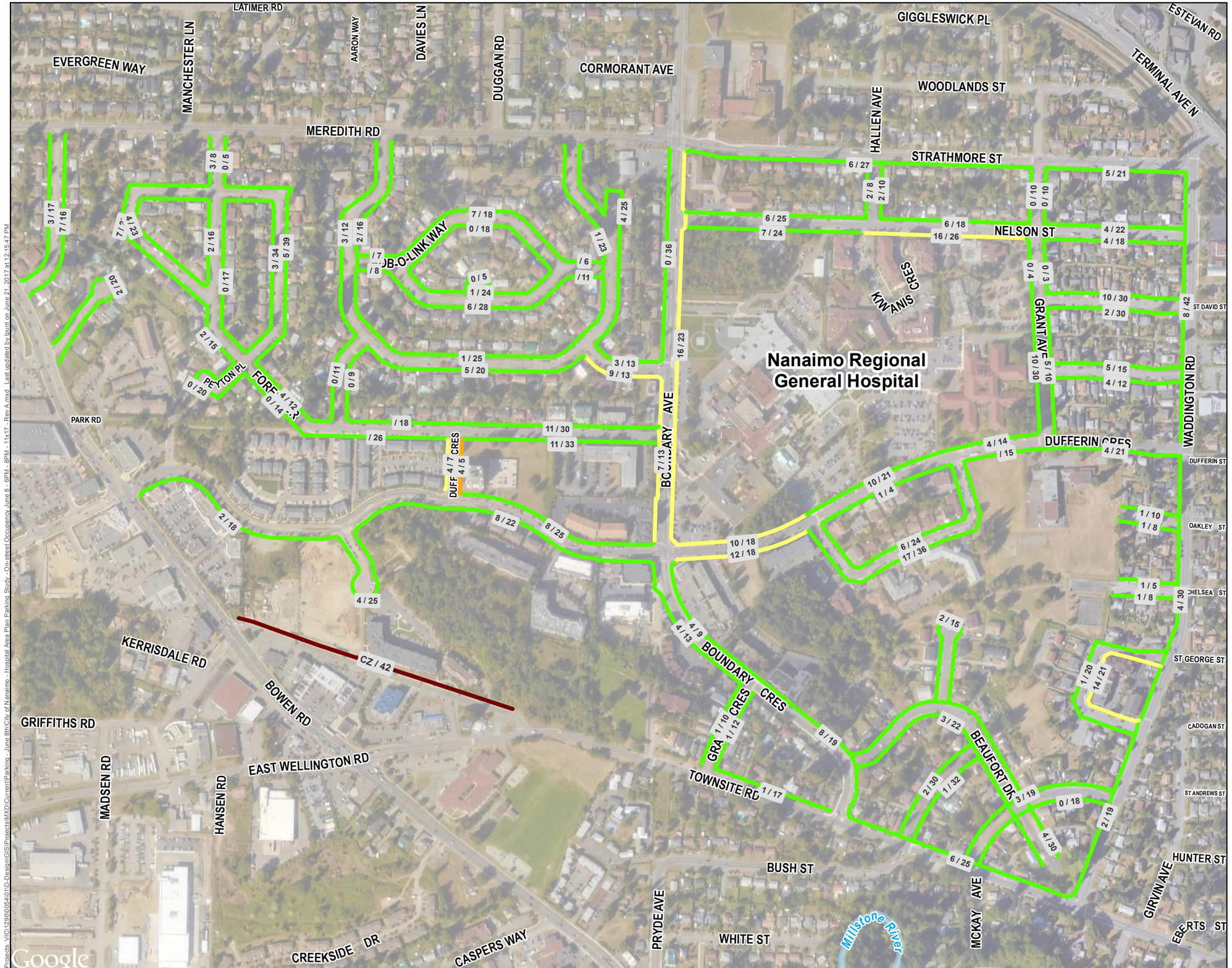

CITY OF NANAIMO

THE HARBOUR CITY

Hospital Area Plan Parking Study

On-street Parking Occupancy
Thursday June 8th
6 pm - 8 pm

Legend

Existing Occupancy

- 0% - 50%
- 51% - 70%
- 71% - 85%
- Construction Zone Daytime Occupancy

The accuracy & completeness of information shown on this drawing is not guaranteed. It will be the responsibility of the user of the information shown on this drawing to locate & establish the precise location of all existing information whether shown or not.

0 30 60 120 180

Metres

N

Coordinate System:
NAD 1983 UTM Zone 10N

Scale:
1:5,000

Data Sources:
Data provided by the CIty of Nanaimo, 2016-17.

Project #:	1296.0054.01
Author:	LP
Checked:	MB
Status:	~ DRAFT ~
Revision:	A
Date:	2017 / 6 / 21

URBAN systems

FIGURE 4

U:\Projects_VIC\1296\005-401\D-Design\GIS\Projects\MXD\Current\Parking_June 8th\City of Nanaimo_Hospital Area Plan Parking Study_On-street Occupancy June 8 - 6PM - 8PM - 11x17 - Rev A.mxd Last updated by lpurri on June 21, 2017 at 12:15:47 PM