

ATTACHMENT 2

2016 Capital Paving Program – Scheduled Road Locations

1. Nanaimo Lakes Road – Lincoln Road to Wakesiah Avenue.

Following the slip lining of the culvert near the Nanaimo Army Camp (Budget = \$120,000), Nanaimo Lakes Road will be repaved and widened where possible to better accommodate bicycles and pedestrians.

2. Oceanview Terrace – Norasea Road to Bayshore Drive

Oceanview Terrace has reached the end of its service life will be repaved.

3. Park Avenue – Fifth Street to Sixth Street.

The sanitary sewer main was replaced in 2014 and the trenches were monitored for potential settlement from poor sub-soils. Park Avenue will be repaved.

4. Howden – Ross Road to the End.

Howden Road has reached the end of its service life will be repaved following the water main installation as part of a cost share with development.

5. Victoria Road – Rainer Street to Needham Street.

Following the completion of the Victoria Utility Upgrade Project currently underway, (Total project budget = \$1,602,800), Victoria Road will be repaved and will include defined on street parking with a dedicated bike lane on the west side, and a multi-use shoulder on the east side.

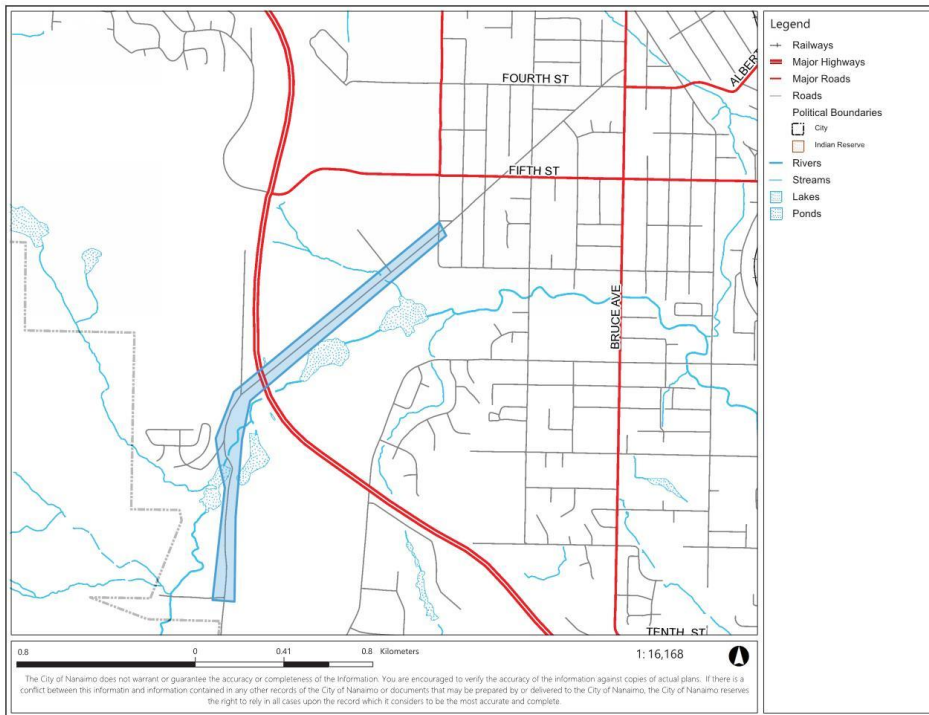
6. Terminal Avenue – Stewart Avenue to St George Street.

Major road patching and structural repair in advance of the utility replacement and road repaving scheduled in 2017.

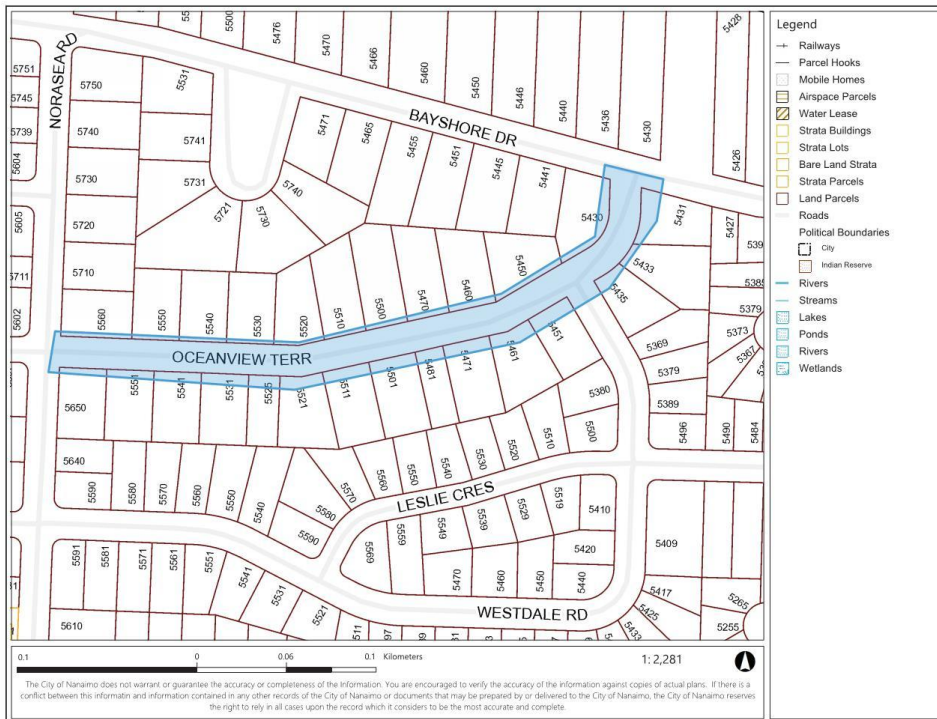
Note: Other paving locations may be added pending available funding.

2016 Capital Paving Program – Scheduled Road Locations

Nanaimo Lakes Road – Lincoln Road to Wakesiah Avenue

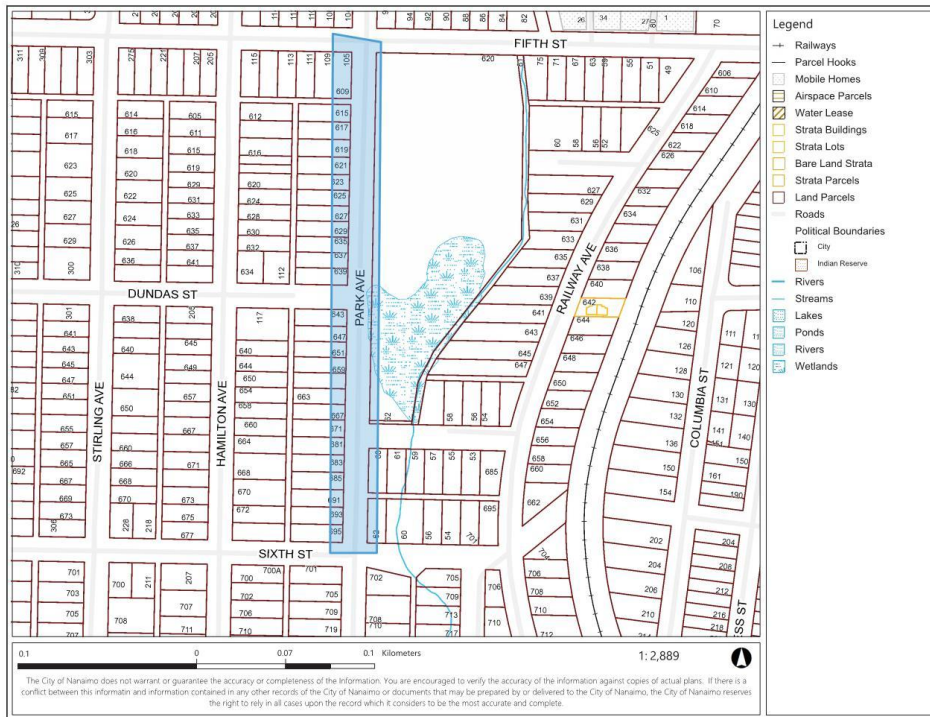


Oceanview Terrace – Norsea Road to Bayshore Drive

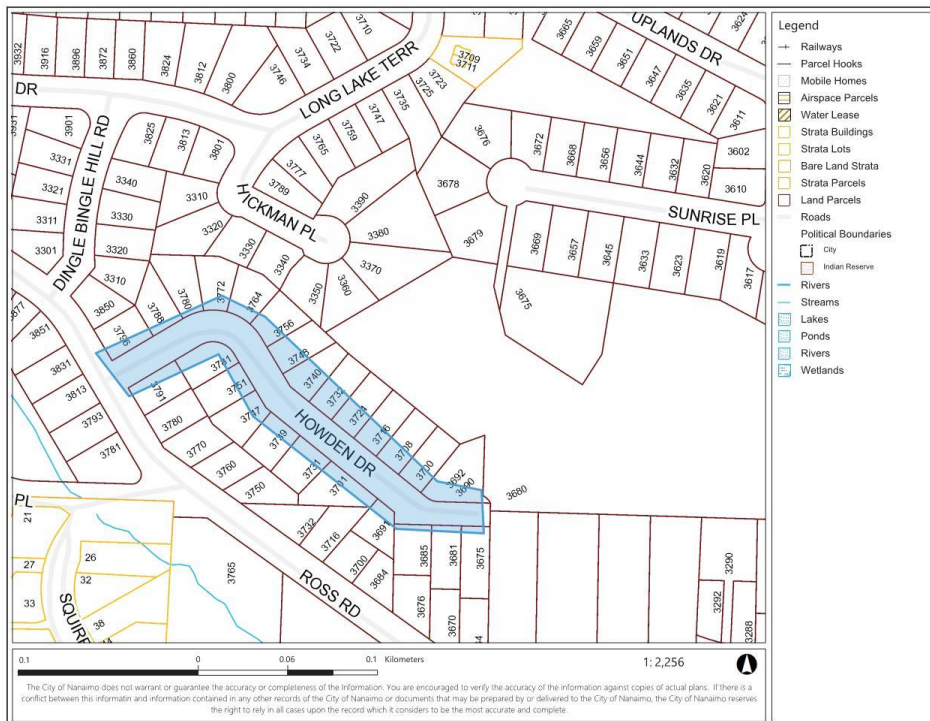


2016 Capital Paving Program – Scheduled Road Locations

Park Avenue – Fifth Street to Sixth Street

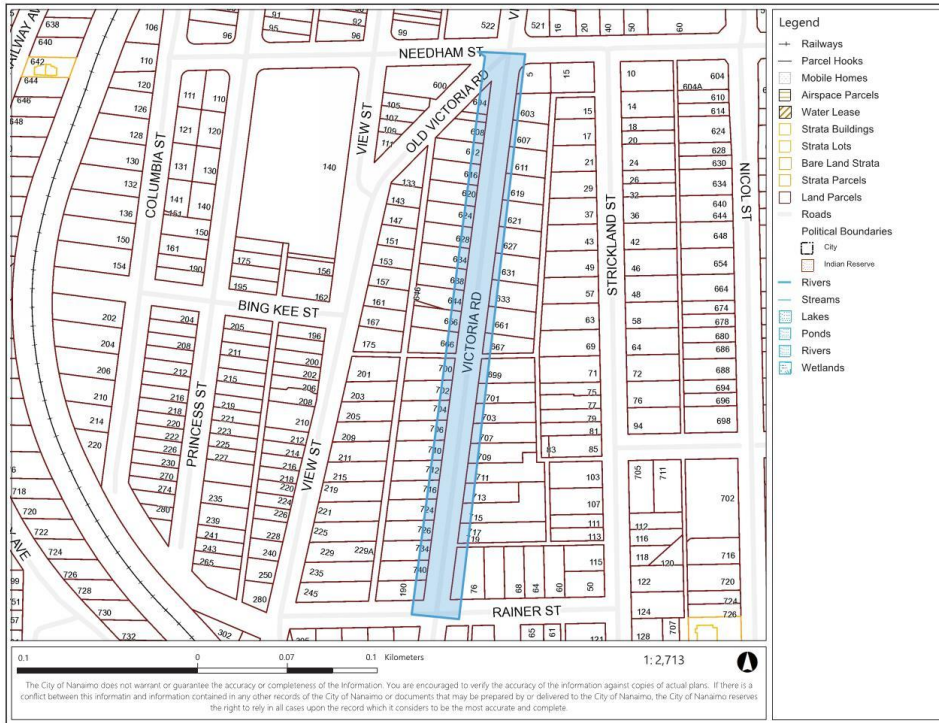


Howden Drive – Ross Road to the End



2016 Capital Paving Program – Scheduled Road Locations

Victoria Road – Needham Street to Rainer Street



Terminal Avenue – Stewart Avenue to St George Street (Road Repairs Only)

