

B.C. Land Surveyor's Building Location Certificate on:

Lot 3, District Lot 50,
Wellington District, Plan VIP88206.

P.I.D. 028-302-265


Civic Address: 5340 Cascara Drive

This document was prepared for municipal and mortgage purposes
and is for the exclusive use of our client, George Datoff & Sons.

This document shows the relative location of the surveyed structures
and features with respect to the boundaries of the parcel described above.

This document shall not be used to define property lines or property corners.

Certified correct this 14th day of May, 2012.

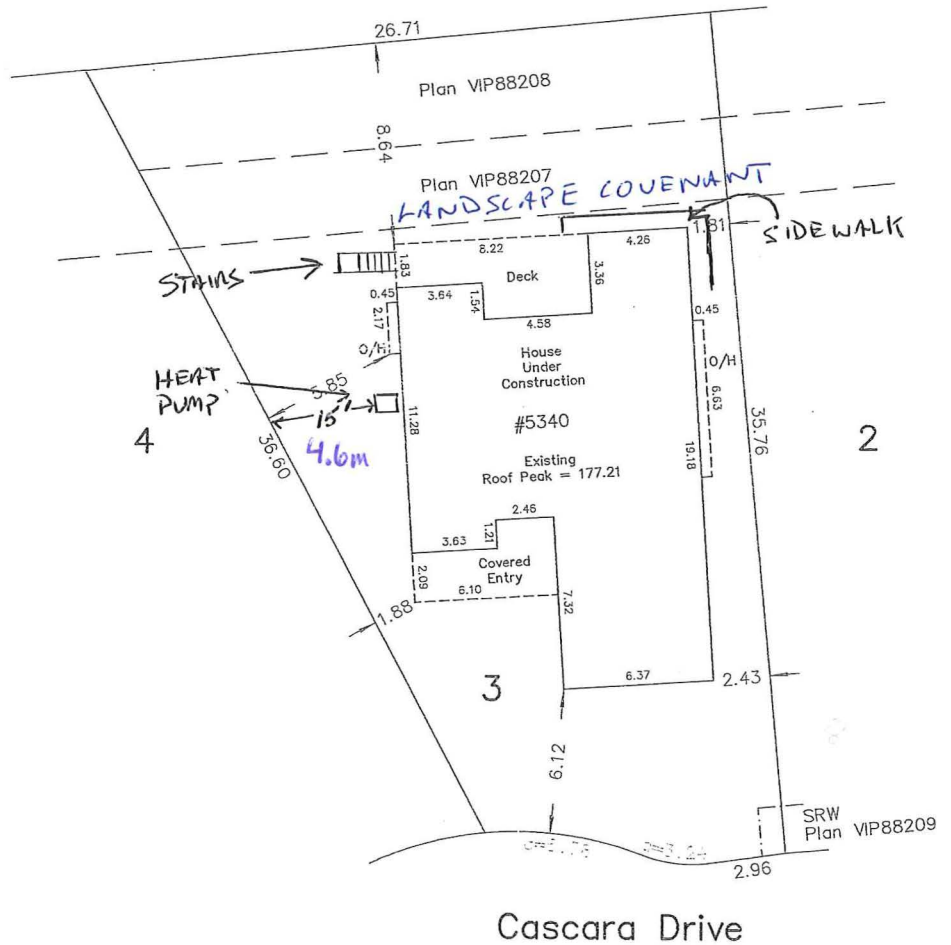


Ryan J. Turner, B.C.L.S.

(This document is not valid unless originally signed and sealed.)

Scale 1:250

Distances shown are in metres.

Offsets shown are measured from the building walls and support posts.



Note:

This property is affected by
the following registered documents:

- M76300, FB328660, FB365257,
- FB365258, FB365259, FB365260,
- FB365261, FB365263, FB365265.

Turner Land Surveying Inc
605 Comox Road
Nanaimo, B.C.
V9R 3J4
250-753-9778
File: 12-019-3-crt

© All rights reserved. No person may copy,
reproduce, transmit or alter this document in
whole or in part without the consent of the signatory.